



SUNNICA ENERGY FARM

EN010106

Volume 2

2.1 Land and Crown Land Plans

APFP Regulation 5(2)(i)

Planning Act 2008

Infrastructure Planning (Applications: Prescribed Forms and
Procedure) Regulations 2009



Planning Act 2008

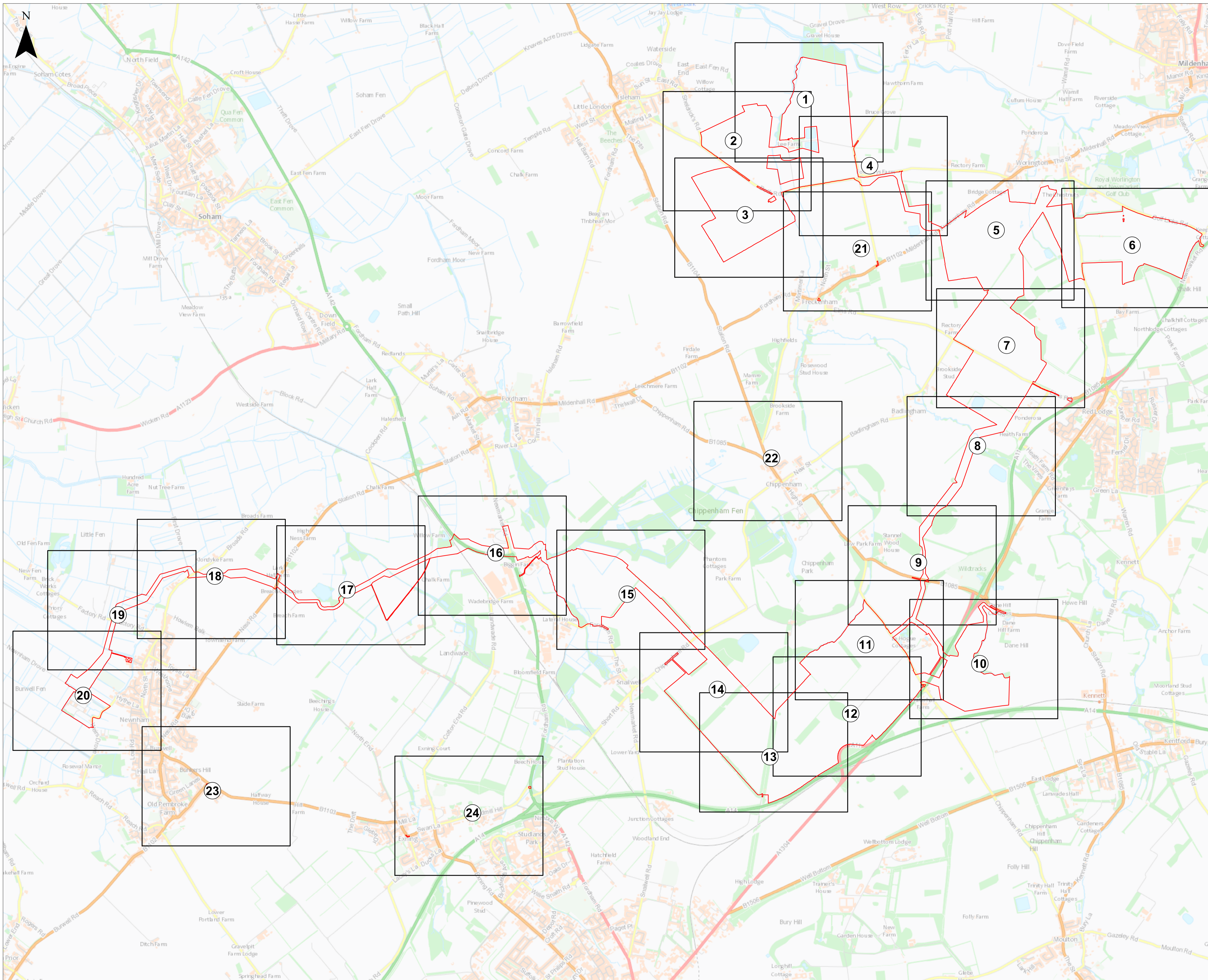
**The Infrastructure Planning
(Applications: Prescribed Forms and
Procedure) Regulations 2009**

Sunnica Energy Farm

2.1 Land and Crown Land Plans

Regulation Reference:	Regulation 5(2)(i)
Planning Inspectorate Scheme Reference	EN010106
Application Document Reference	EN010106/APP/2.1
Author	Sunnica Energy Farm Project Team

Version	Date	Status of Version
Rev 00	18 November 2021	Application Version



The Sunnica Energy Farm Order

Land Plans

Key Plan

Key

Order limits

0 0.4 0.8 1.2 1.6 Km

Notes

- All dimensions are in metres unless stated otherwise
- These Land Plans should be read in conjunction with other plans and documents in the Development Consent Order. In particular the Book of Reference (Application Document Reference: EN010106/APP/4.3) and the Statement of Reasons (Application Document Reference: EN010106/APP/4.1).

© Crown copyright and database rights 2020. Ordnance Survey 0100031673.

© Crown copyright material is reproduced with the permission of Land Registry under delegated authority from the controller of HMSO.

This material may not be copied, distributed, sold or published without the formal permission of Land Registry.

May contain public sector information licensed under the Open Government Licence v3.0.

Infrastructure Planning (Applications: Prescribed Forms and Procedure) Regulations 2009 - Regulation 5(2)(i) and 5(2)(n)

Ver	Date	Description of Change
00	NOV 2021	SUBMISSION FOR DCO APPLICATION

DRAWING STATUS: SUBMISSION FOR DCO APPLICATION

WSP

WSP House, 70 Chancery Lane, London WC2A 1AF, UK
T +44 (0)20 7314 5000
wsp.com

CLIENT: **sunnica energy farm**

PROJECT: Sunnica Energy Farm Development Consent Order (DCO)

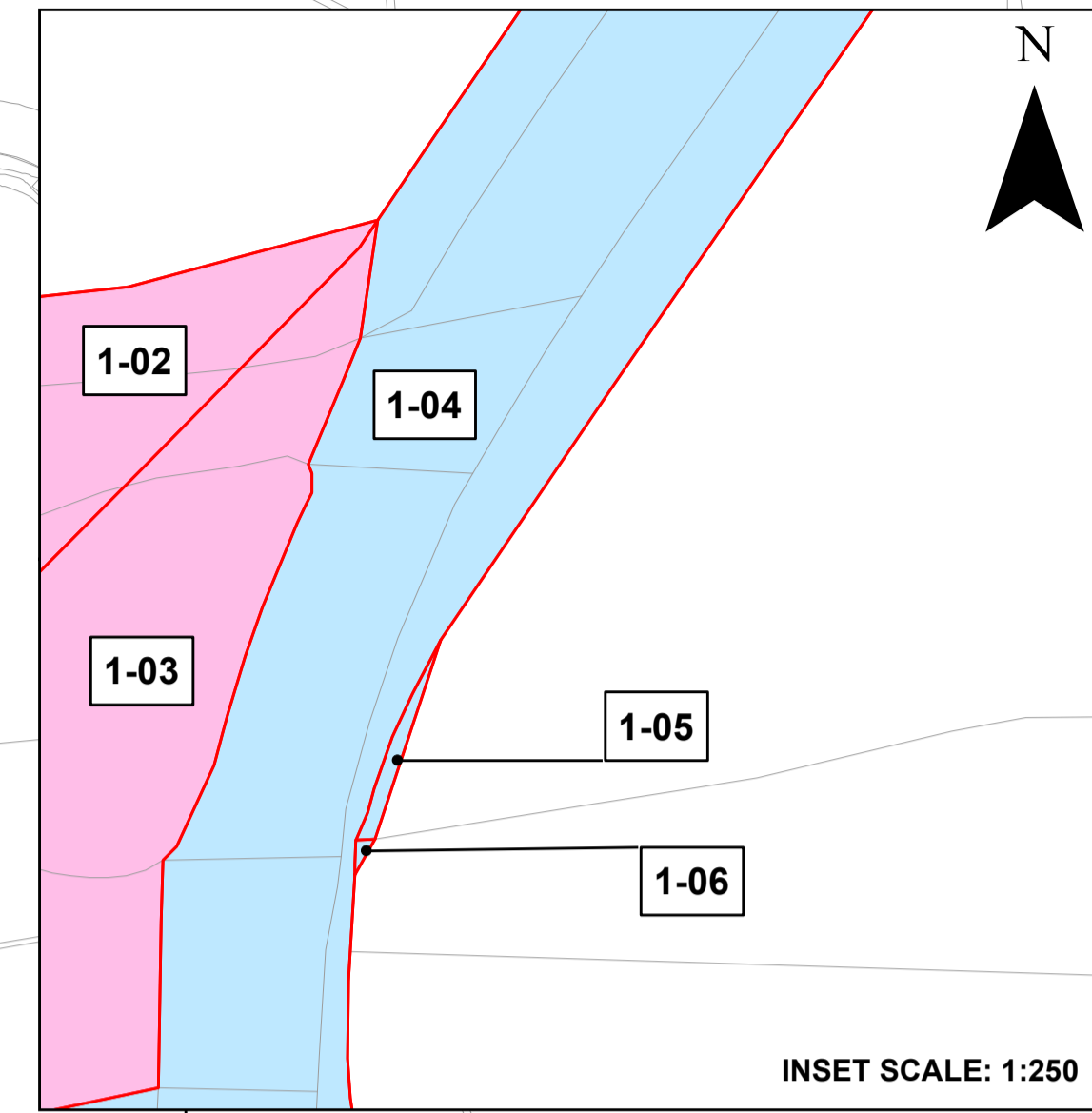
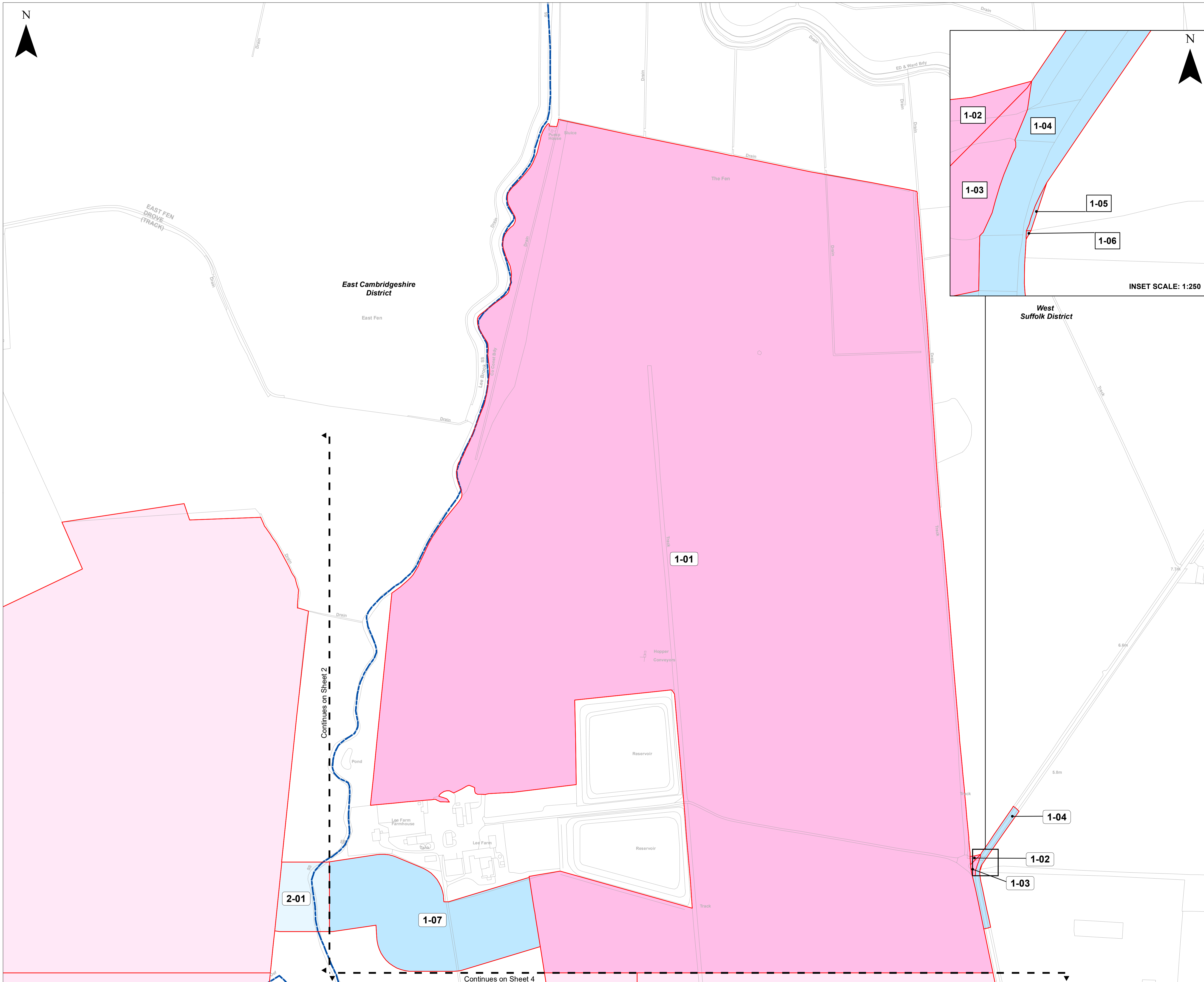
TITLE: Application Document Reference [EN010106/APP/2.1]
Land and Crown Land Plans
Key Plan

SCALE @ A1:	CHECKED:	APPROVED:
1:20,500	SA	VB

PROJECT NO:	DESIGNED:	DRAWN:	DATE:
70050915	NM	LH	16/11/2021

DRAWING NO:	REV:
70050915-211116-WSP-PLN-DCO-001-LH-0	00

© WSP UK Ltd



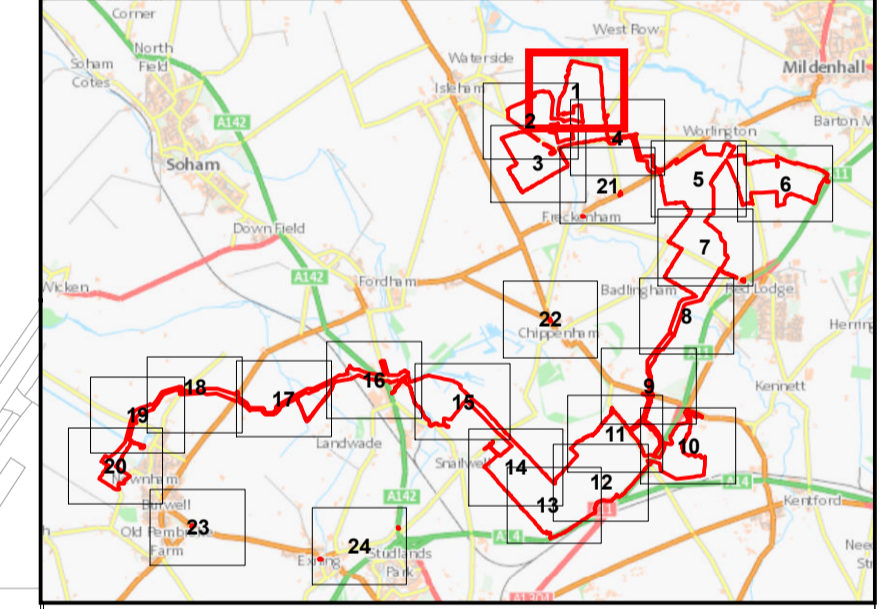
The Sunnica Energy Farm Order

Land Plans

Sheet 1 of 24

- Key**
- Order limits – the area within which the authorised development may be carried out
 - Order land – freehold and leasehold to be compulsorily acquired and in relation to which it is proposed to extinguish easements, servitudes and other private rights. Land to be possessed temporarily and, during any period of temporary possession the exercise of easements, servitudes and other private rights, are to be suspended.
 - Order land – new rights to be compulsorily acquired and restrictive covenants to be imposed and land in relation to which existing easements, servitudes and other private rights the exercise of which is inconsistent with the rights and restrictions acquired pursuant to the Order are to be extinguished. Land to be possessed temporarily and, during any period of temporary possession the exercise of easements, servitudes and other private rights, are to be suspended.
 - No powers
 - Crown Land
 - Local Authority Boundary
- 0 50 100 150 200 Metres

- Notes**
- All dimensions are in metres unless stated otherwise
 - These Land Plans should be read in conjunction with other plans and documents in the Development Consent Order. In particular the Book of Reference (Application Document Reference: EN010106/APP/4.3) and the Statement of Reasons (Application Document Reference: EN010106/APP/4.1).
- © Crown copyright and database rights 2020. Ordnance Survey 0100031673.
- © Crown copyright material is reproduced with the permission of Land Registry under delegated authority from the controller of HMSO.
- This material may not be copied, distributed, sold or published without the formal permission of Land Registry.
- May contain public sector information licensed under the Open Government Licence v3.0.



Infrastructure Planning (Applications: Prescribed Forms and Procedure) Regulations 2009 - Regulation 5(2)(l) and 5(2)(n)

Ver	Date	Description Of Change
00	NOV 2021	SUBMISSION FOR DCO APPLICATION

DRAWING STATUS: SUBMISSION FOR DCO APPLICATION



WSP House, 70 Chancery Lane, London WC2A 1AF, UK
T +44 (0)20 7314 5000
wsp.com

CLIENT:

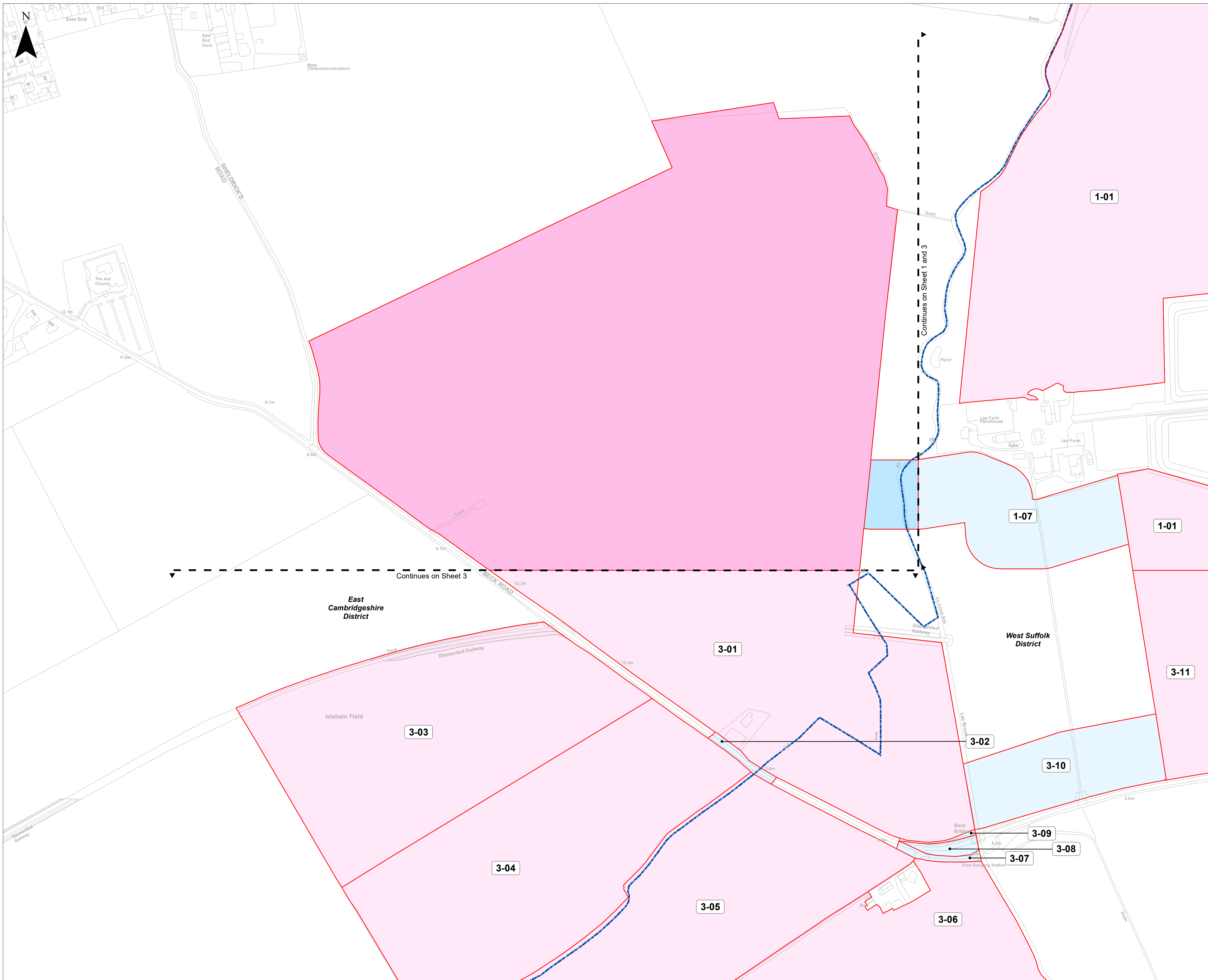


PROJECT: Sunnica Energy Farm Development Consent Order (DCO)

TITLE: Application Document Reference [EN010106/APP/2.1]
Land and Crown Land Plans
Sheet 1 of 24

SCALE @ A1: 1:2,500	CHECKED: SA	APPROVED: VB
PROJECT No: 70050915	DESIGNED: NM	DRAWN: LH
		DATE: 16/11/2021

DRAWING No: 70050915-211116-WSP-PLN-DCO-001-LH-0	REV: 00
--	---------



The Sunnica Energy Farm Order

Land Plans

Sheet 2 of 24

Key

- Order limits – the area within which the authorised development may be carried out
- Order land – freehold and leasehold to be compulsorily acquired and in relation to which it is proposed to extinguish easements, servitudes and other private rights. Land to be possessed temporarily and, during any period of temporary possession the exercise of easements, servitudes and other private rights, are to be suspended.
- Order land – new rights to be compulsorily acquired and restrictive covenants to be imposed and land in relation to which existing easements, servitudes and other private rights the exercise of which is inconsistent with the rights and restrictions acquired pursuant to the Order are to be extinguished. Land to be possessed temporarily and, during any period of temporary possession the exercise of easements, servitudes and other private rights, are to be suspended.
- No powers
- Crown Land
- Local Authority Boundary

0 50 100 150 200 Metres

Notes

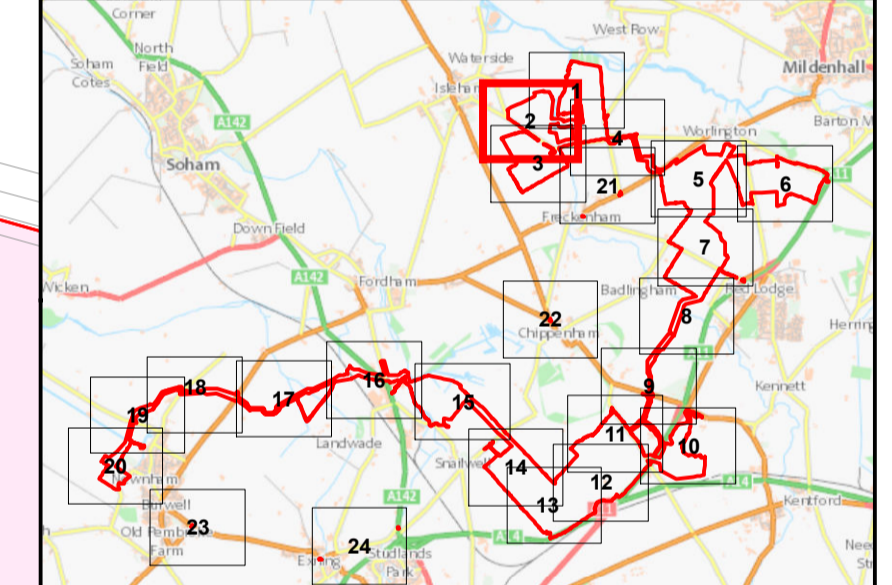
- All dimensions are in metres unless stated otherwise
- These Land Plans should be read in conjunction with other plans and documents in the Development Consent Order. In particular the Book of Reference (Application Document Reference: EN010106/APP/4.3) and the Statement of Reasons (Application Document Reference: EN010106/APP/4.1).

© Crown copyright and database rights 2020. Ordnance Survey 0100031673.

© Crown copyright material is reproduced with the permission of Land Registry under delegated authority from the controller of HMSO.

This material may not be copied, distributed, sold or published without the formal permission of Land Registry.

May contain public sector information licensed under the Open Government Licence v3.0.



Infrastructure Planning (Applications: Prescribed Forms and Procedure) Regulations 2009 - Regulation 5(2)(i) and 5(2)(n)

Ver	Date	Description of Change
00	NOV 2021	SUBMISSION FOR DCO APPLICATION

DRAWING STATUS: SUBMISSION FOR DCO APPLICATION

WSP House, 70 Chancery Lane, London WC2A 1AF, UK
T +44 (0)20 7314 5000
wsp.com

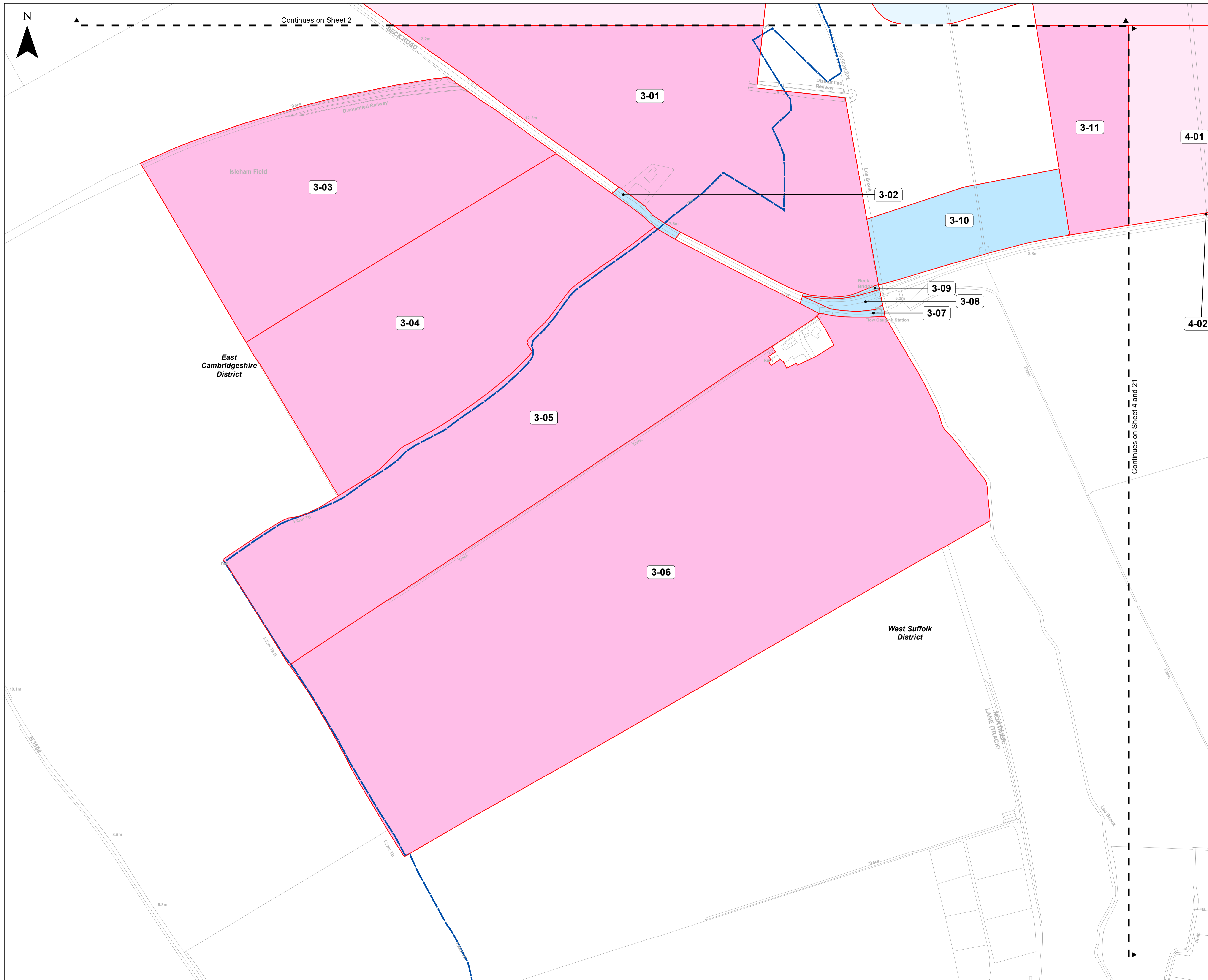
CLIENT:

PROJECT: Sunnica Energy Farm Development Consent Order (DCO)

TITLE: Application Document Reference [EN010106/APP/2.1]
Land and Crown Land Plans
Sheet 2 of 24

SCALE @ A1: 1:2,500	CHECKED: SA	APPROVED: VB
PROJECT No: 70050915	DESIGNED: NM	DRAWN: LH
		DATE: 16/11/2021

DRAWING No: 70050915-211116-WSP-PLN-DCO-001-LH-0	REV: 00
--	---------



The Sunnica Energy Farm Order

Land Plans

Sheet 3 of 24

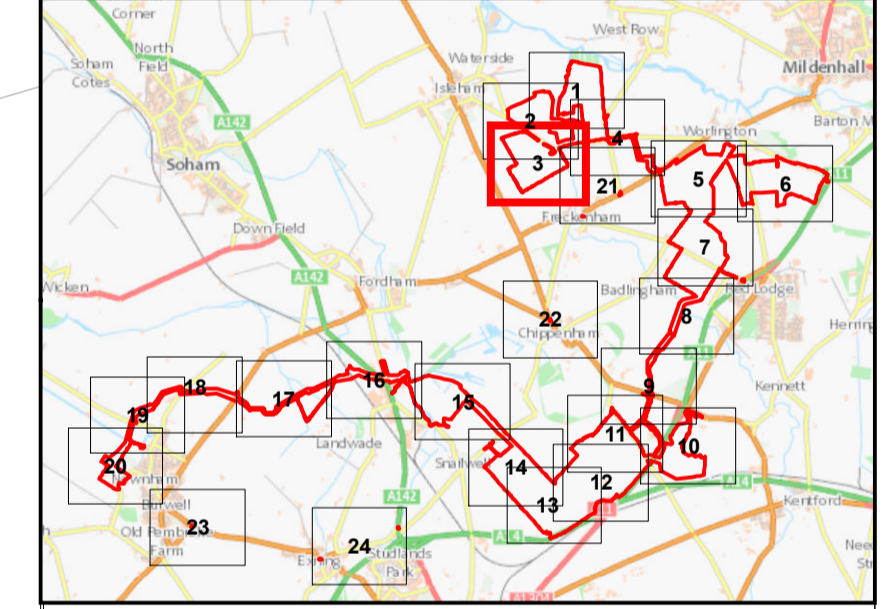
Key

- Order limits – the area within which the authorised development may be carried out
- Order land – freehold and leasehold to be compulsorily acquired and in relation to which it is proposed to extinguish easements, servitudes and other private rights. Land to be possessed temporarily and, during any period of temporary possession the exercise of easements, servitudes and other private rights, are to be suspended.
- Order land – new rights to be compulsorily acquired and restrictive covenants to be imposed and land in relation to which existing easements, servitudes and other private rights the exercise of which is inconsistent with the rights and restrictions acquired pursuant to the Order are to be extinguished. Land to be possessed temporarily and, during any period of temporary possession the exercise of easements, servitudes and other private rights, are to be suspended.
- No powers
- Crown Land
- Local Authority Boundary

0 50 100 150 200 Metres

Notes

- All dimensions are in metres unless stated otherwise
 - These Land Plans should be read in conjunction with other plans and documents in the Development Consent Order. In particular the Book of Reference (Application Document Reference: EN010106/APP/4.3) and the Statement of Reasons (Application Document Reference: EN010106/APP/4.1).
- © Crown copyright and database rights 2020. Ordnance Survey 0100031673.
- © Crown copyright material is reproduced with the permission of Land Registry under delegated authority from the controller of HMSO.
- This material may not be copied, distributed, sold or published without the formal permission of Land Registry.
- May contain public sector information licensed under the Open Government Licence v3.0.



Infrastructure Planning (Applications: Prescribed Forms and Procedure) Regulations 2009 - Regulation 5(2)(i) and 5(2)(n)

Ver	Date	Description Of Change
00	NOV 2021	SUBMISSION FOR DCO APPLICATION

DRAWING STATUS: SUBMISSION FOR DCO APPLICATION

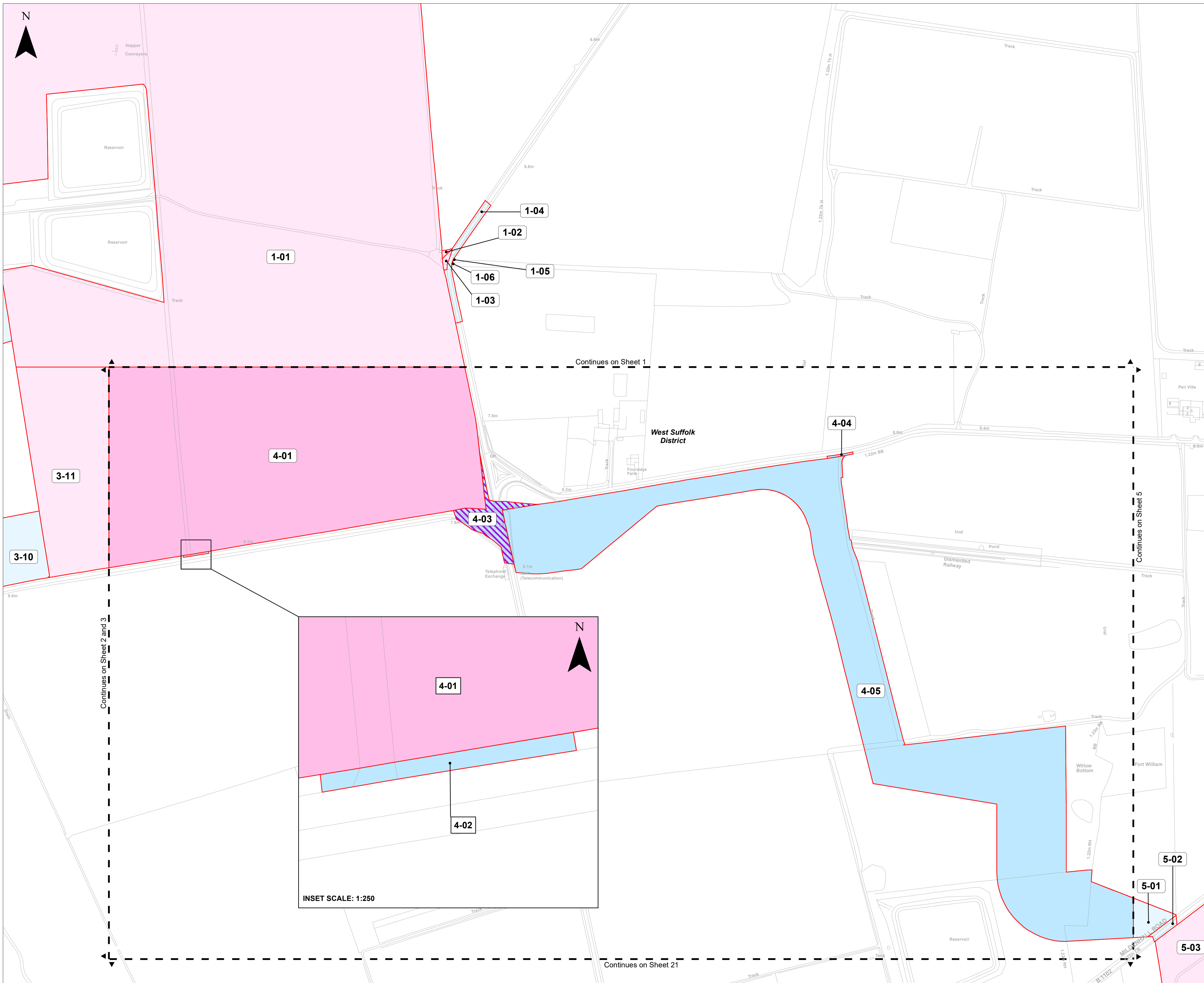
WSP House, 70 Chancery Lane, London WC2A 1AF, UK
T +44 (0)20 7314 5000
wsp.com

CLIENT: Sunnica energy farm

PROJECT: Sunnica Energy Farm Development Consent Order (DCO)

TITLE: Application Document Reference [EN010106/APP/2.1]
Land and Crown Land Plans
Sheet 3 of 24

SCALE @ A1: 1:2,500	CHECKED: SA	APPROVED: VB
PROJECT No: 70050915	DESIGNED: NM	DATE: 16/11/2021
DRAWING No: 70050915-211116-WSP-PLN-DCO-001-LH-0	REV: 00	



The Sunnica Energy Farm Order

Land Plans

Sheet 4 of 24

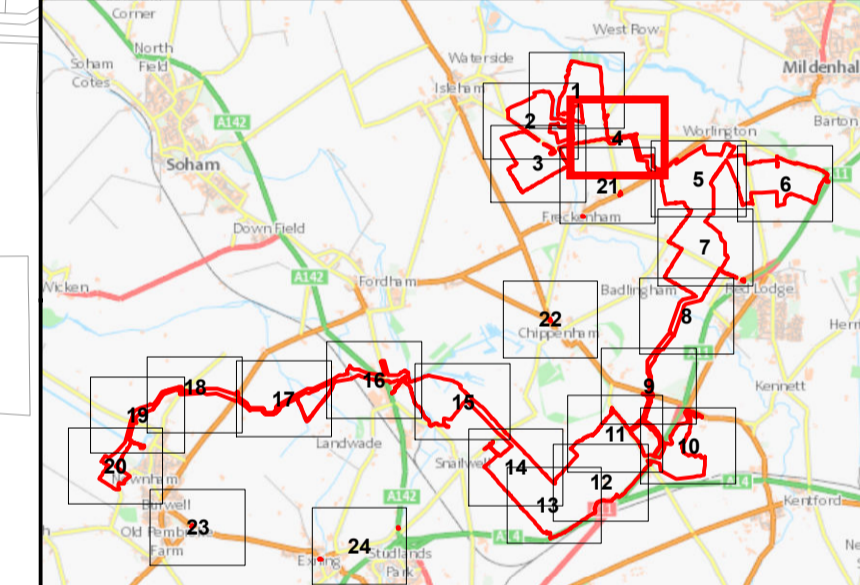
Key

- Order limits – the area within which the authorised development may be carried out
- Order land – freehold and leasehold to be compulsorily acquired and in relation to which it is proposed to extinguish easements, servitudes and other private rights. Land to be possessed temporarily and, during any period of temporary possession the exercise of easements, servitudes and other private rights, are to be suspended.
- Order land – new rights to be compulsorily acquired and restrictive covenants to be imposed and land in relation to which existing easements, servitudes and other private rights the exercise of which is inconsistent with the rights and restrictions acquired pursuant to the Order are to be extinguished. Land to be possessed temporarily and, during any period of temporary possession the exercise of easements, servitudes and other private rights, are to be suspended.
- No powers
- Crown Land
- Local Authority Boundary

0 50 100 150 200 Metres

Notes

1. All dimensions are in metres unless stated otherwise
 2. These Land Plans should be read in conjunction with other plans and documents in the Development Consent Order. In particular the Book of Reference (Application Document Reference: EN010106/APP/4.3) and the Statement of Reasons (Application Document Reference: EN010106/APP/4.1).
- © Crown copyright and database rights 2020. Ordnance Survey 0100031673.
- © Crown copyright material is reproduced with the permission of Land Registry under delegated authority from the controller of HMSO.
- This material may not be copied, distributed, sold or published without the formal permission of Land Registry.
- May contain public sector information licensed under the Open Government Licence v3.0.



Infrastructure Planning (Applications: Prescribed Forms and Procedure) Regulations 2009 - Regulation 5(2)(i) and 5(2)(n)

Ver	Date	Description of Change
00	NOV 2021	SUBMISSION FOR DCO APPLICATION

DRAWING STATUS: SUBMISSION FOR DCO APPLICATION

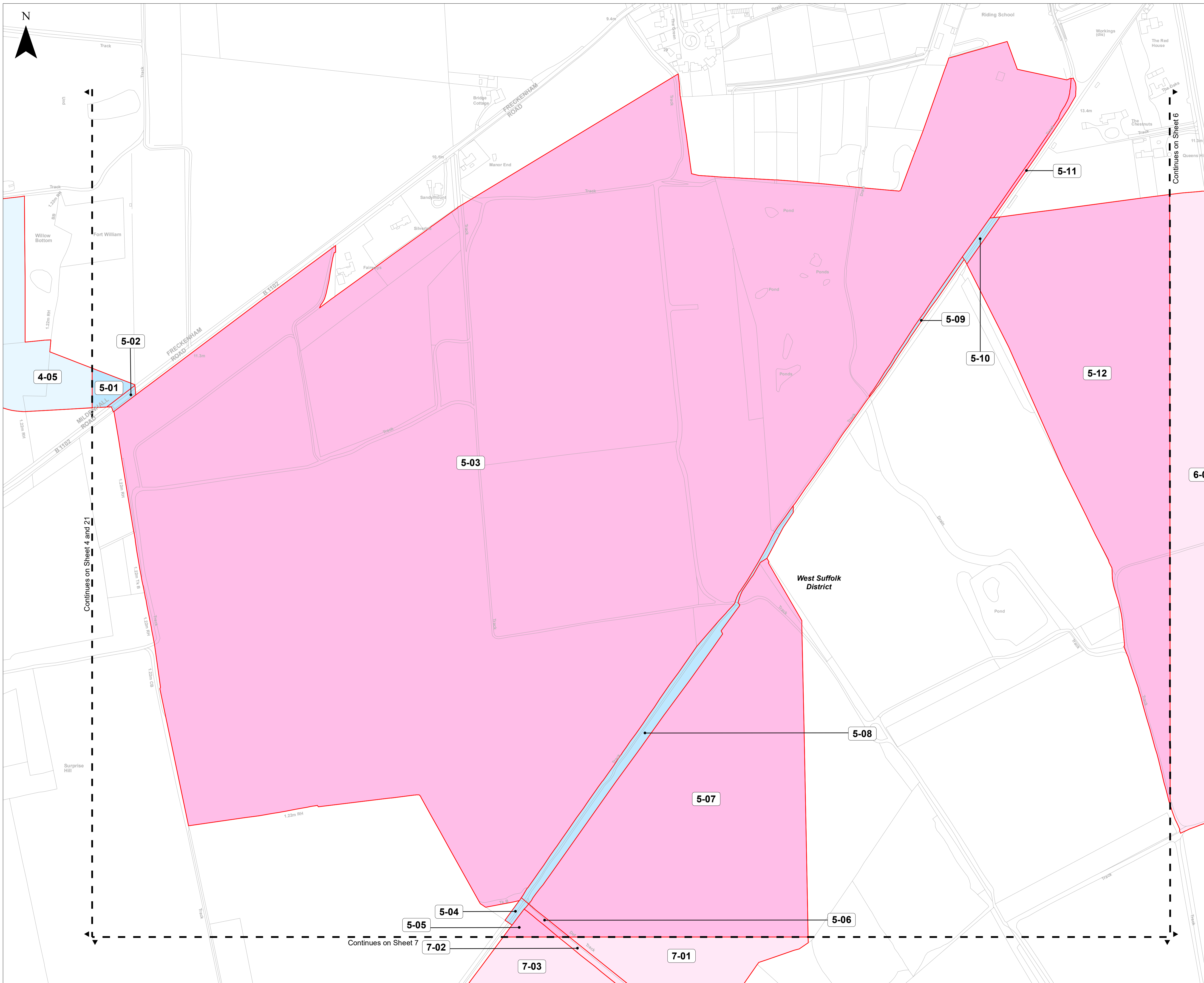
WSP House, 70 Chancery Lane, London WC2A 1AF, UK
T +44 (0)20 7314 5000
wsp.com

PROJECT: Sunnica Energy Farm Development Consent Order (DCO)

TITLE: Application Document Reference [EN010106/APP/2.1]
Land and Crown Land Plans
Sheet 4 of 24

SCALE @ A1:	CHECKED:	APPROVED:	
1:2,500	SA	VB	
PROJECT No:	DESIGNED:	DRAWN:	DATE:
70050915	NM	LH	16/11/2021
DRAWING No:	REV:		
70050915-211116-WSP-PLN-DCO-001-LH-0	00		

© WSP UK Ltd



The Sunnica Energy Farm Order

Land Plans

Sheet 5 of 24

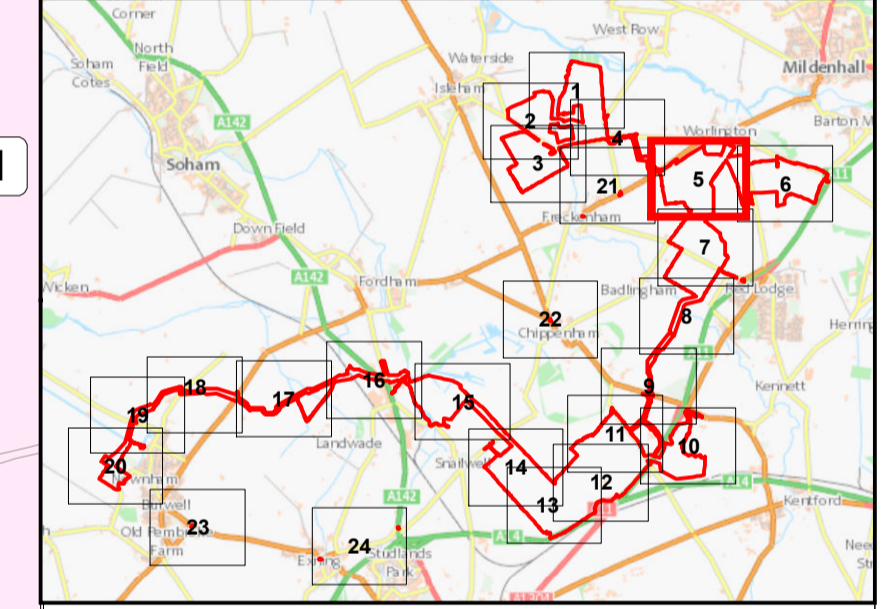
Key

- Order limits – the area within which the authorised development may be carried out
- Order land – freehold and leasehold to be compulsorily acquired and in relation to which it is proposed to extinguish easements, servitudes and other private rights. Land to be possessed temporarily and, during any period of temporary possession the exercise of easements, servitudes and other private rights, are to be suspended.
- Order land – new rights to be compulsorily acquired and restrictive covenants to be imposed and land in relation to which existing easements, servitudes and other private rights the exercise of which is inconsistent with the rights and restrictions acquired pursuant to the Order are to be extinguished. Land to be possessed temporarily and, during any period of temporary possession the exercise of easements, servitudes and other private rights, are to be suspended.
- No powers
- Crown Land
- Local Authority Boundary

0 50 100 150 200 Metres

Notes

1. All dimensions are in metres unless stated otherwise
 2. These Land Plans should be read in conjunction with other plans and documents in the Development Consent Order. In particular the Book of Reference (Application Document Reference: EN010106/APP/4.3) and the Statement of Reasons (Application Document Reference: EN010106/APP/4.1).
- © Crown copyright and database rights 2020. Ordnance Survey 010031673.
- © Crown copyright material is reproduced with the permission of Land Registry under delegated authority from the controller of HMSO.
- This material may not be copied, distributed, sold or published without the formal permission of Land Registry.
- May contain public sector information licensed under the Open Government Licence v3.0.



Infrastructure Planning (Applications: Prescribed Forms and Procedure) Regulations 2009 - Regulation 5(2)(i) and 5(2)(n)

Ver	Date	Description of Change
00	NOV 2021	SUBMISSION FOR DCO APPLICATION

DRAWING STATUS: SUBMISSION FOR DCO APPLICATION



WSP House, 70 Chancery Lane, London WC2A 1AF, UK
T +44 (0)20 7314 5000
wsp.com

CLIENT:

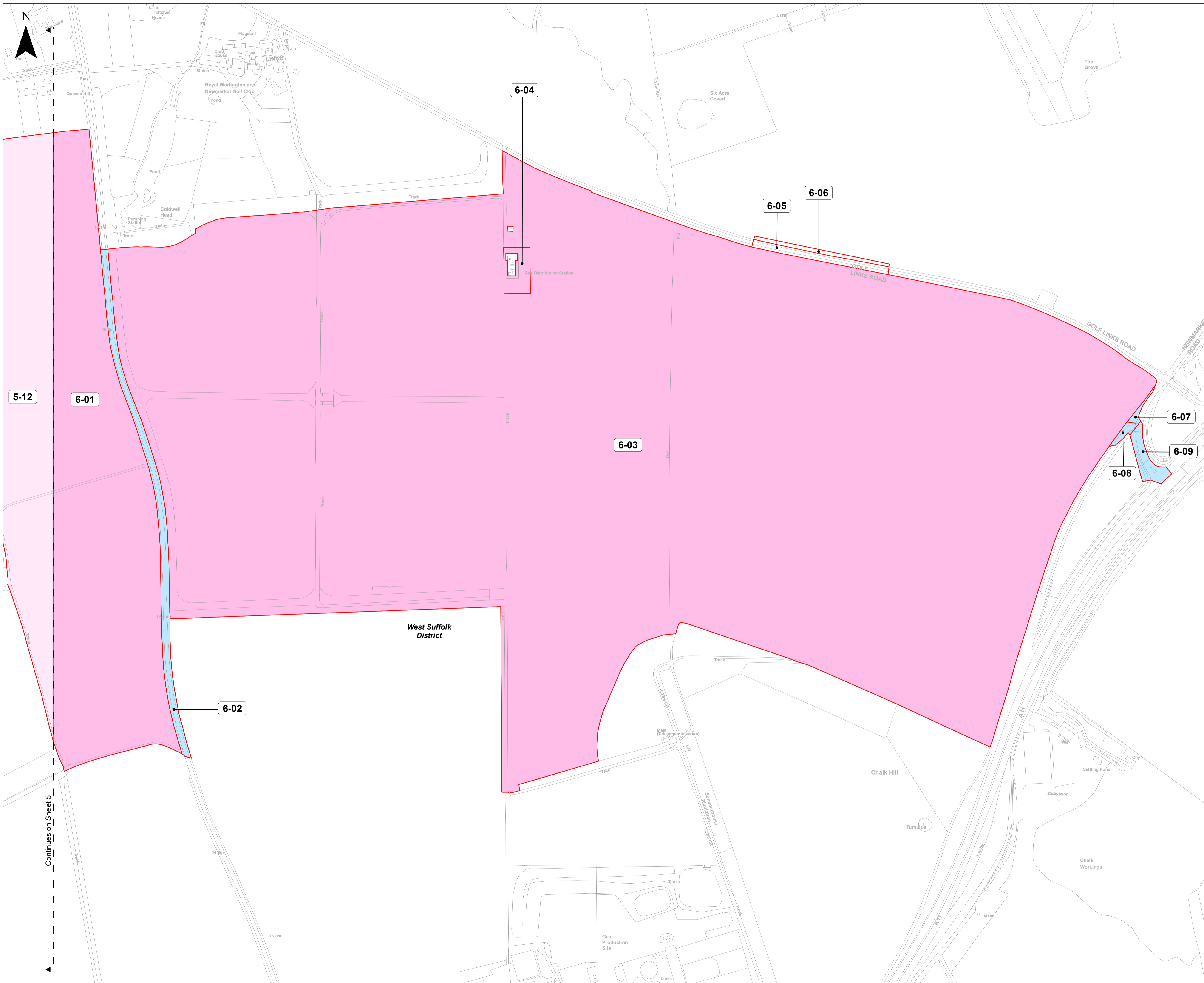


PROJECT: Sunnica Energy Farm Development Consent Order (DCO)

TITLE: Application Document Reference [EN010106/APP/2.1]
Land and Crown Land Plans
Sheet 5 of 24

SCALE @ A1: 1:2,500	CHECKED: SA	APPROVED: VB
PROJECT No: 70050915	DESIGNED: NM	DRAWN: LH
		DATE: 16/11/2021

DRAWING No: 70050915-211116-WSP-PLN-DCO-001-LH-0	REV: 00
--	---------



The Sunnica Energy Farm Order

Land Plans

Sheet 6 of 24

Key

- Order limits – the area within which the authorised development may be carried out
- Order land – freehold and leasehold to be compulsorily acquired and in relation to which it is proposed to extinguish easements, servitudes and other private rights. Land to be possessed temporarily and, during any period of temporary possession the exercise of easements, servitudes and other private rights, are to be suspended.
- Order land – new rights to be compulsorily acquired and restrictive covenants to be imposed and land in relation to which existing easements, servitudes and other private rights the exercise of which is inconsistent with the rights and restrictions acquired pursuant to the Order are to be extinguished. Land to be possessed temporarily and, during any period of temporary possession the exercise of easements, servitudes and other private rights, are to be suspended.
- No powers
- Crown Land
- Local Authority Boundary

0 50 100 150 200 Metres

Notes

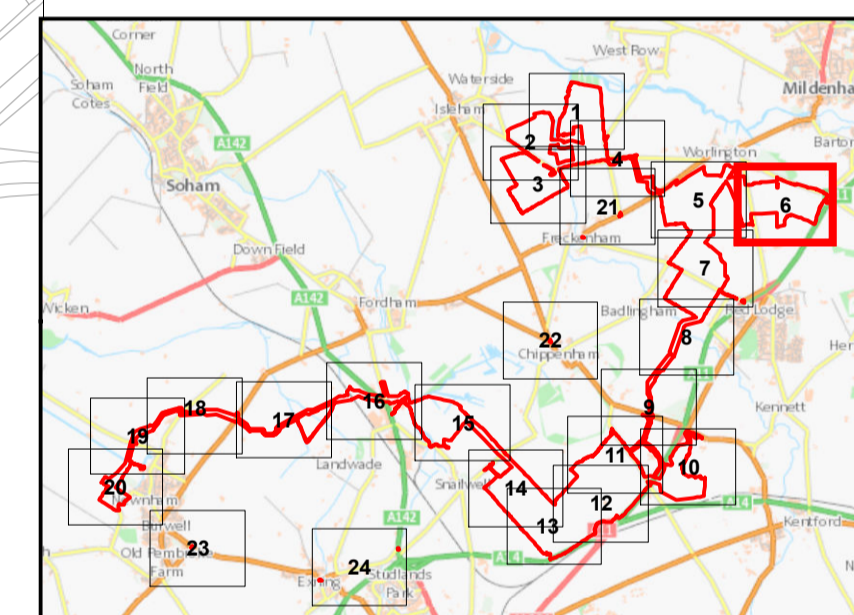
1. All dimensions are in metres unless stated otherwise
2. These Land Plans should be read in conjunction with other plans and documents in the Development Consent Order. In particular the Book of Reference (Application Document Reference: EN010106/APP/4.3) and the Statement of Reasons (Application Document Reference: EN010106/APP/4.1).

© Crown copyright and database rights 2020. Ordnance Survey 0100031673.

© Crown copyright material is reproduced with the permission of Land Registry under delegated authority from the controller of HMSO.

This material may not be copied, distributed, sold or published without the formal permission of Land Registry.

May contain public sector information licensed under the Open Government Licence v3.0.



Infrastructure Planning (Applications: Prescribed Forms and Procedure) Regulations 2009 - Regulation 5(2)(l) and 5(2)(n)

Ver	Date	Description of Change
00	NOV 2021	SUBMISSION FOR DCO APPLICATION

DRAWING STATUS: SUBMISSION FOR DCO APPLICATION

wsp

WSP House, 70 Chancery Lane, London WC2A 1AF, UK
T +44 (0)20 7314 5000
wsp.com

CLIENT:

sunnica
energy farm

PROJECT:

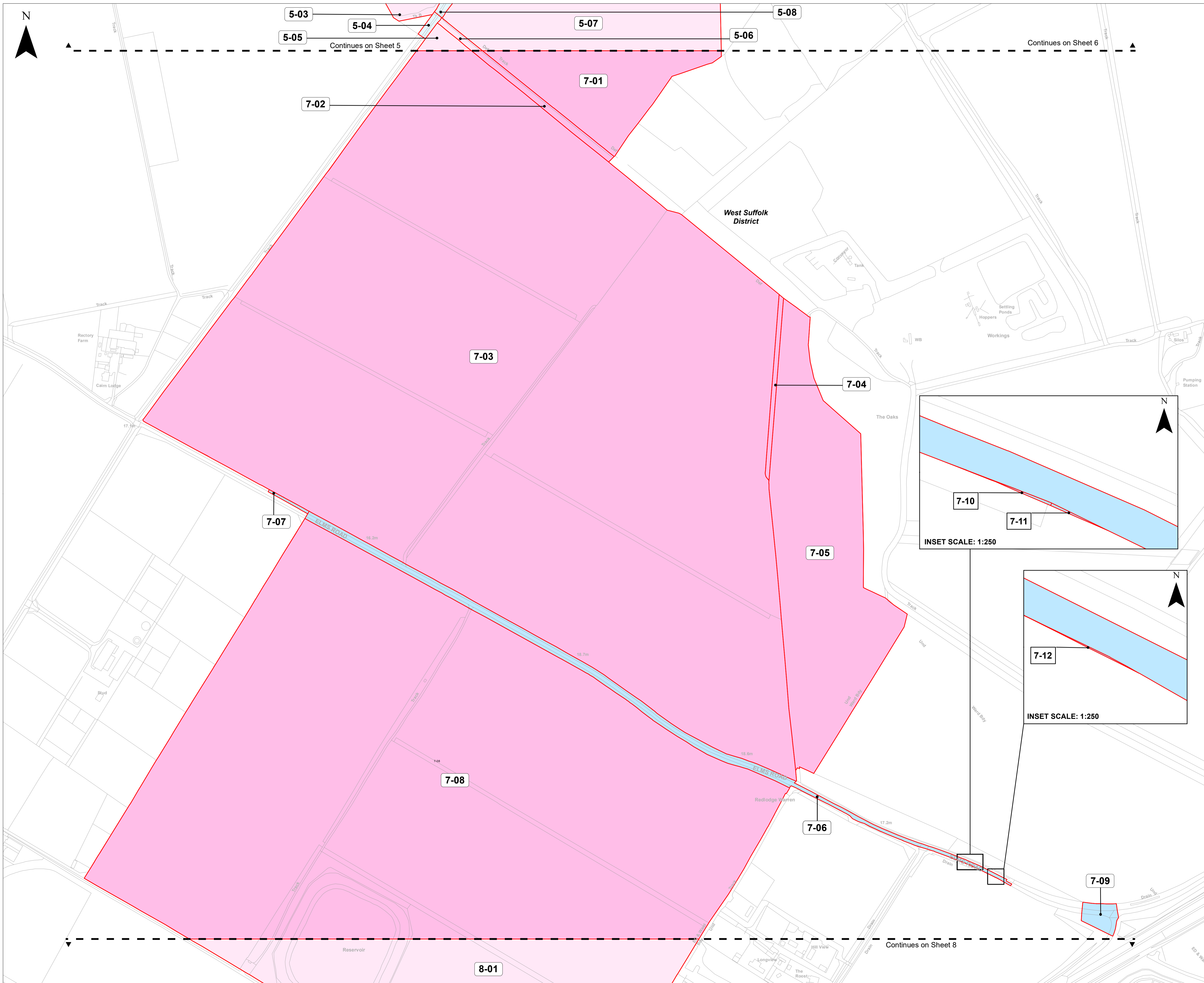
Sunnica Energy Farm
Development Consent Order (DCO)

TITLE:

Application Document Reference [EN010106/APP/2.1]
Land and Crown Land Plans
Sheet 6 of 24

SCALE @ A1:	CHECKED:	APPROVED:
1:2,500	SA	VB
PROJECT No:	DESIGNED:	DRAWN:
70050915	NM	LH
		DATE:
		16/11/2021

DRAWING No:	REV:
70050915-211116-WSP-PLN-DCO-001-LH-0	00



The Sunnica Energy Farm Order

Land Plans

Sheet 7 of 24

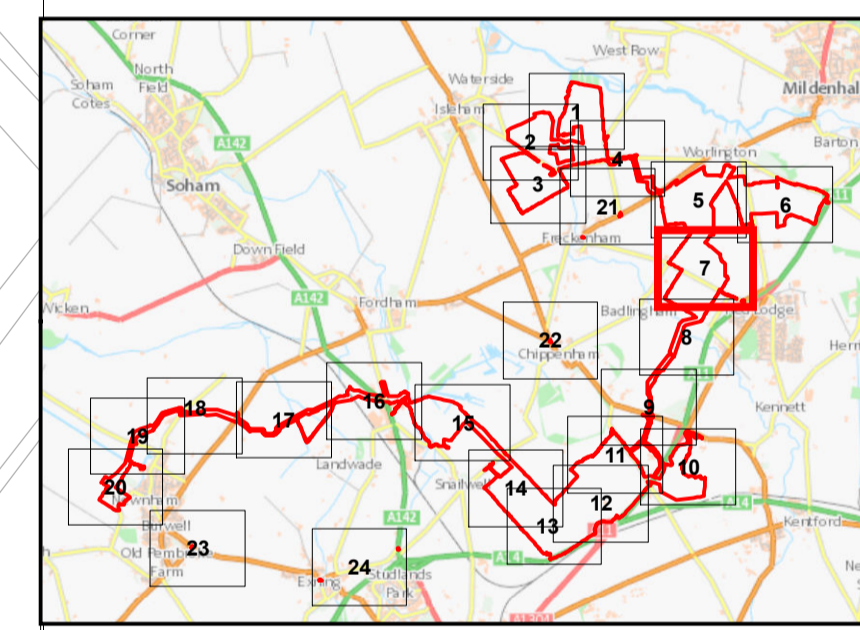
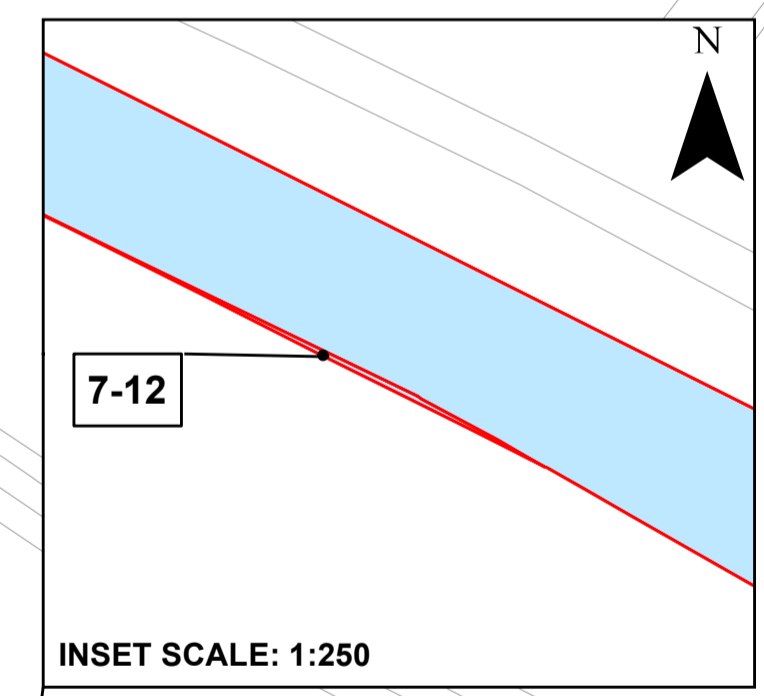
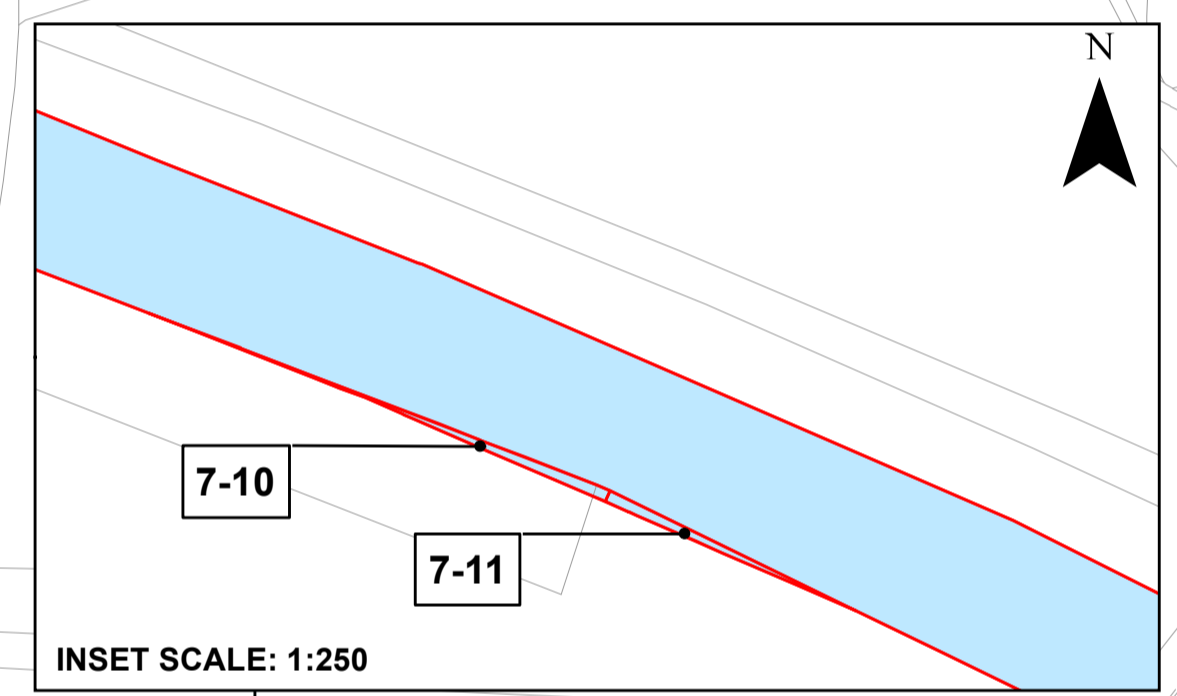
Key

- Order limits – the area within which the authorised development may be carried out
- Order land – freehold and leasehold to be compulsorily acquired and in relation to which it is proposed to extinguish easements, servitudes and other private rights. Land to be possessed temporarily and, during any period of temporary possession the exercise of easements, servitudes and other private rights, are to be suspended.
- Order land – new rights to be compulsorily acquired and restrictive covenants to be imposed and land in relation to which existing easements, servitudes and other private rights the exercise of which is inconsistent with the rights and restrictions acquired pursuant to the Order are to be extinguished. Land to be possessed temporarily and, during any period of temporary possession the exercise of easements, servitudes and other private rights, are to be suspended.
- No powers
- Crown Land
- Local Authority Boundary

0 50 100 150 200 Metres

Notes

1. All dimensions are in metres unless stated otherwise
 2. These Land Plans should be read in conjunction with other plans and documents in the Development Consent Order. In particular the Book of Reference (Application Document Reference: EN010106/APP/4.3) and the Statement of Reasons (Application Document Reference: EN010106/APP/4.1).
- © Crown copyright and database rights 2020. Ordnance Survey 0100031673.
- © Crown copyright material is reproduced with the permission of Land Registry under delegated authority from the controller of HMSO.
- This material may not be copied, distributed, sold or published without the formal permission of Land Registry.
- May contain public sector information licensed under the Open Government Licence v3.0.



Infrastructure Planning (Applications: Prescribed Forms and Procedure) Regulations 2009 - Regulation 5(2)(i) and 5(2)(n)

Ver	Date	Description of Change
00	NOV 2021	SUBMISSION FOR DCO APPLICATION

DRAWING STATUS: SUBMISSION FOR DCO APPLICATION



WSP House, 70 Chancery Lane, London WC2A 1AF, UK
T +44 (0)20 7314 5000
wsp.com

CLIENT:

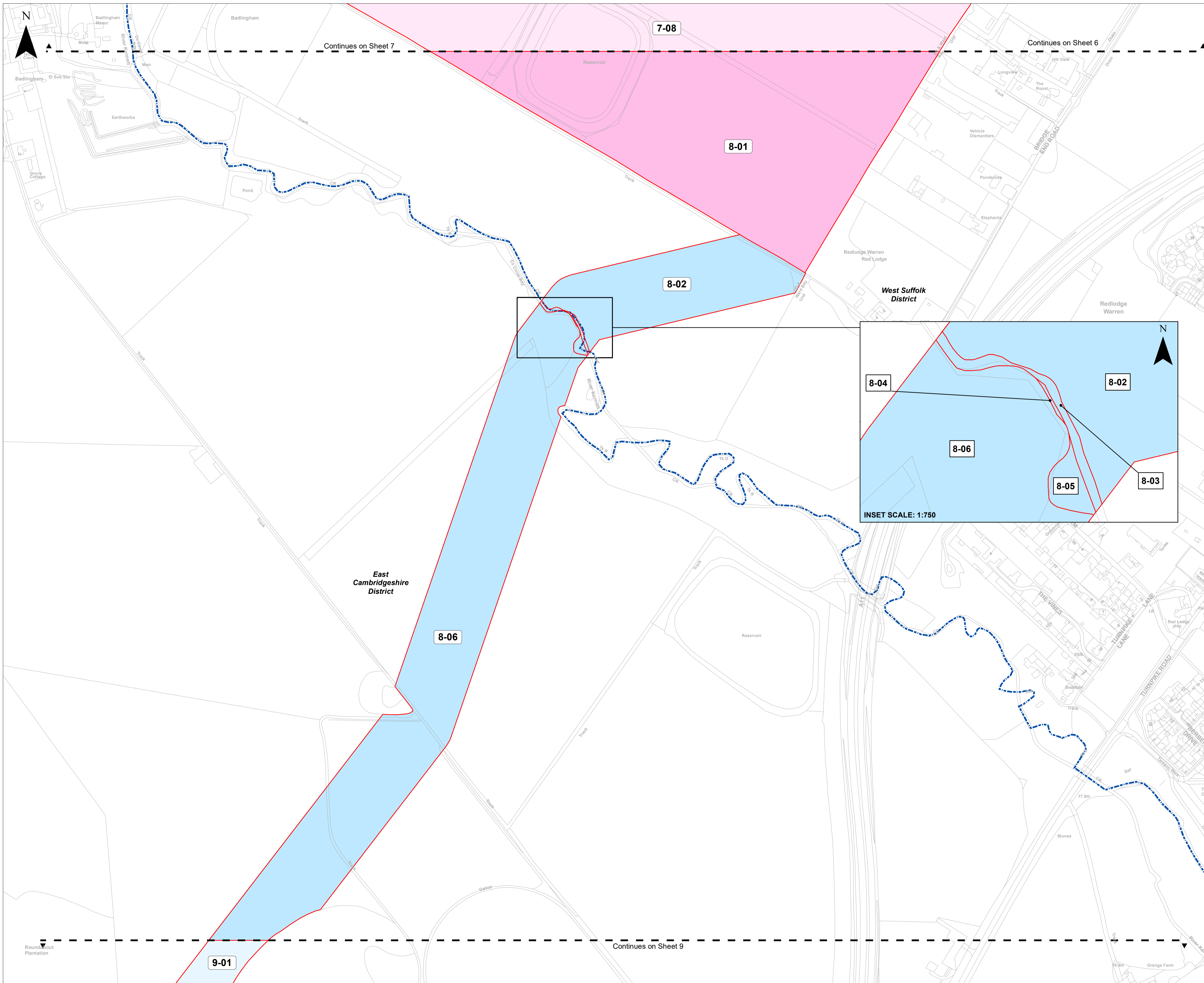


PROJECT: Sunnica Energy Farm Development Consent Order (DCO)

TITLE: Application Document Reference [EN010106/APP/2.1]
Land and Crown Land Plans
Sheet 7 of 24

SCALE @ A1: 1:2,500	CHECKED: SA	APPROVED: VB
PROJECT No: 70050915	DESIGNED: NM	DRAWN: LH
		DATE: 16/11/2021

DRAWING No: 70050915-211108-WSP-PLN-DCO-001-LH-0	REV: 00
--	---------



The Sunnica Energy Farm Order

Land Plans

Sheet 8 of 24

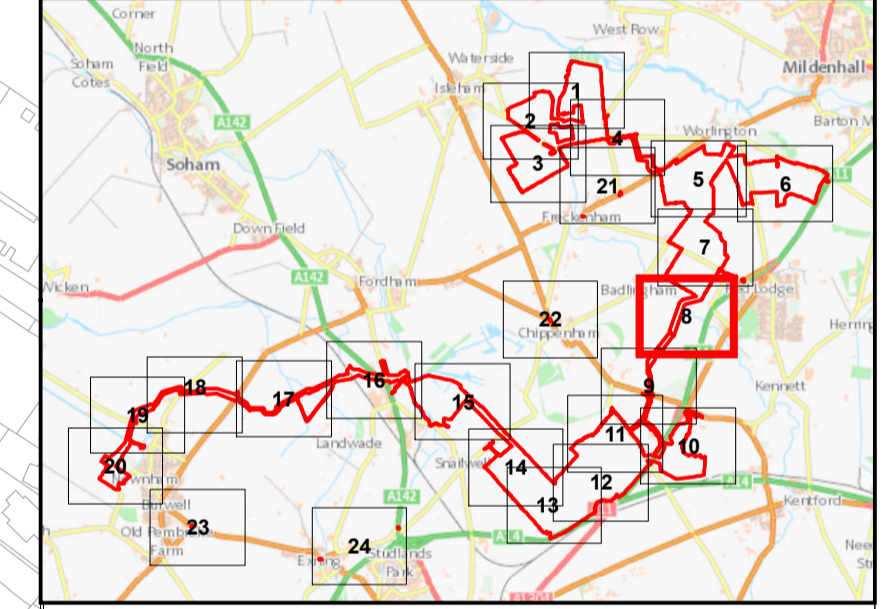
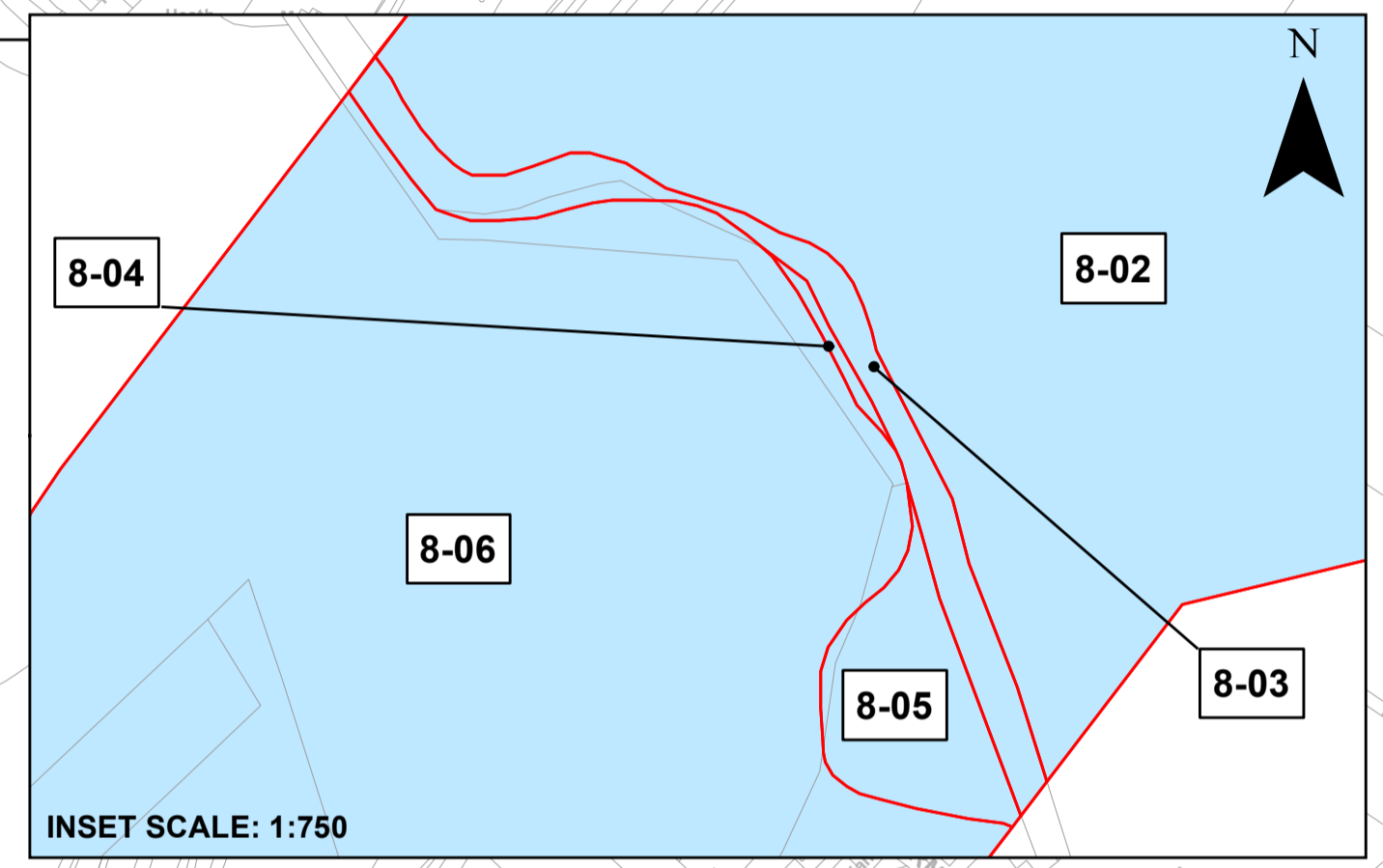
Key

- Order limits – the area within which the authorised development may be carried out
- Order land – freehold and leasehold to be compulsorily acquired and in relation to which it is proposed to extinguish easements, servitudes and other private rights. Land to be possessed temporarily and, during any period of temporary possession the exercise of easements, servitudes and other private rights, are to be suspended.
- Order land – new rights to be compulsorily acquired and restrictive covenants to be imposed and land in relation to which existing easements, servitudes and other private rights the exercise of which is inconsistent with the rights and restrictions acquired pursuant to the Order are to be extinguished. Land to be possessed temporarily and, during any period of temporary possession the exercise of easements, servitudes and other private rights, are to be suspended.
- No powers
- Crown Land
- Local Authority Boundary

0 50 100 150 200 Metres

Notes

1. All dimensions are in metres unless stated otherwise
 2. These Land Plans should be read in conjunction with other plans and documents in the Development Consent Order. In particular the Book of Reference (Application Document Reference: EN010106/APP/4.3) and the Statement of Reasons (Application Document Reference: EN010106/APP/4.1).
- © Crown copyright and database rights 2020. Ordnance Survey 0100031673.
- © Crown copyright material is reproduced with the permission of Land Registry under delegated authority from the controller of HMSO.
- This material may not be copied, distributed, sold or published without the formal permission of Land Registry.
- May contain public sector information licensed under the Open Government Licence v3.0.



Infrastructure Planning (Applications: Prescribed Forms and Procedure) Regulations 2009 - Regulation 5(2)(i) and 5(2)(n)

Ver	Date	Description of Change
00	NOV 2021	SUBMISSION FOR DCO APPLICATION

DRAWING STATUS: SUBMISSION FOR DCO APPLICATION



WSP House, 70 Chancery Lane, London WC2A 1AF, UK
T +44 (0)20 7314 5000
wsp.com

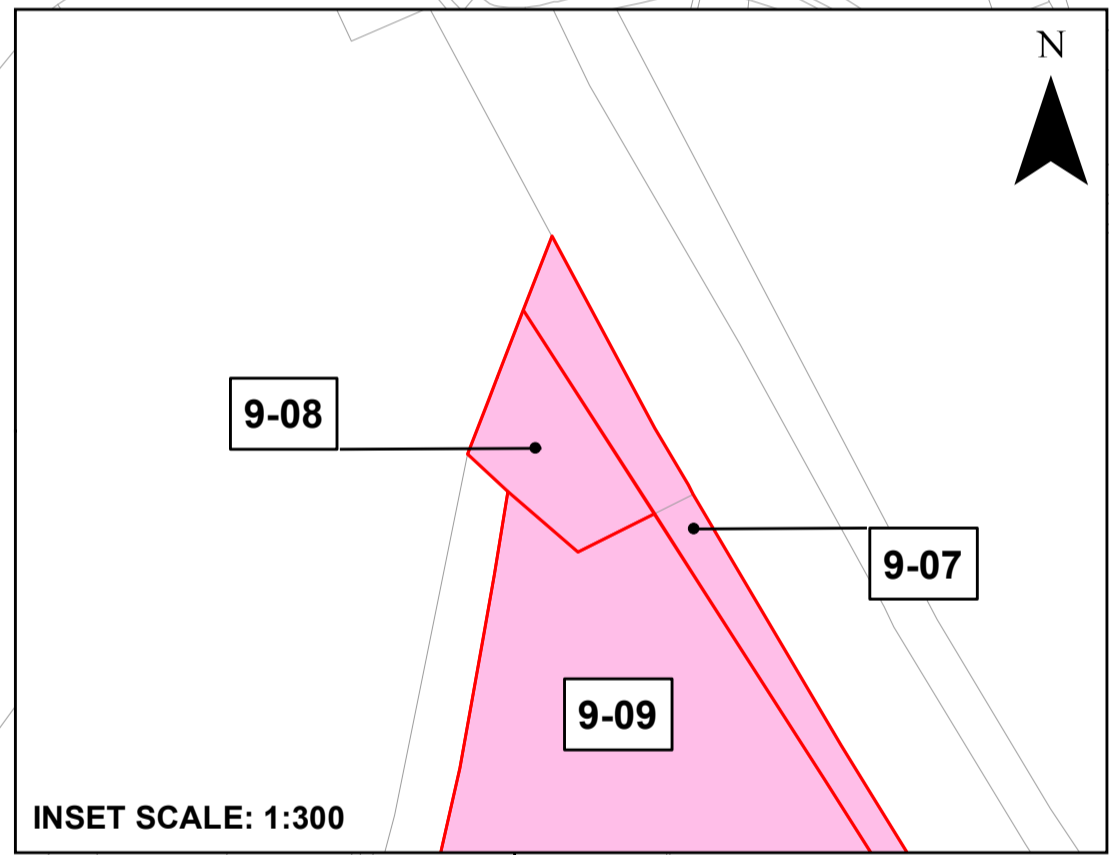
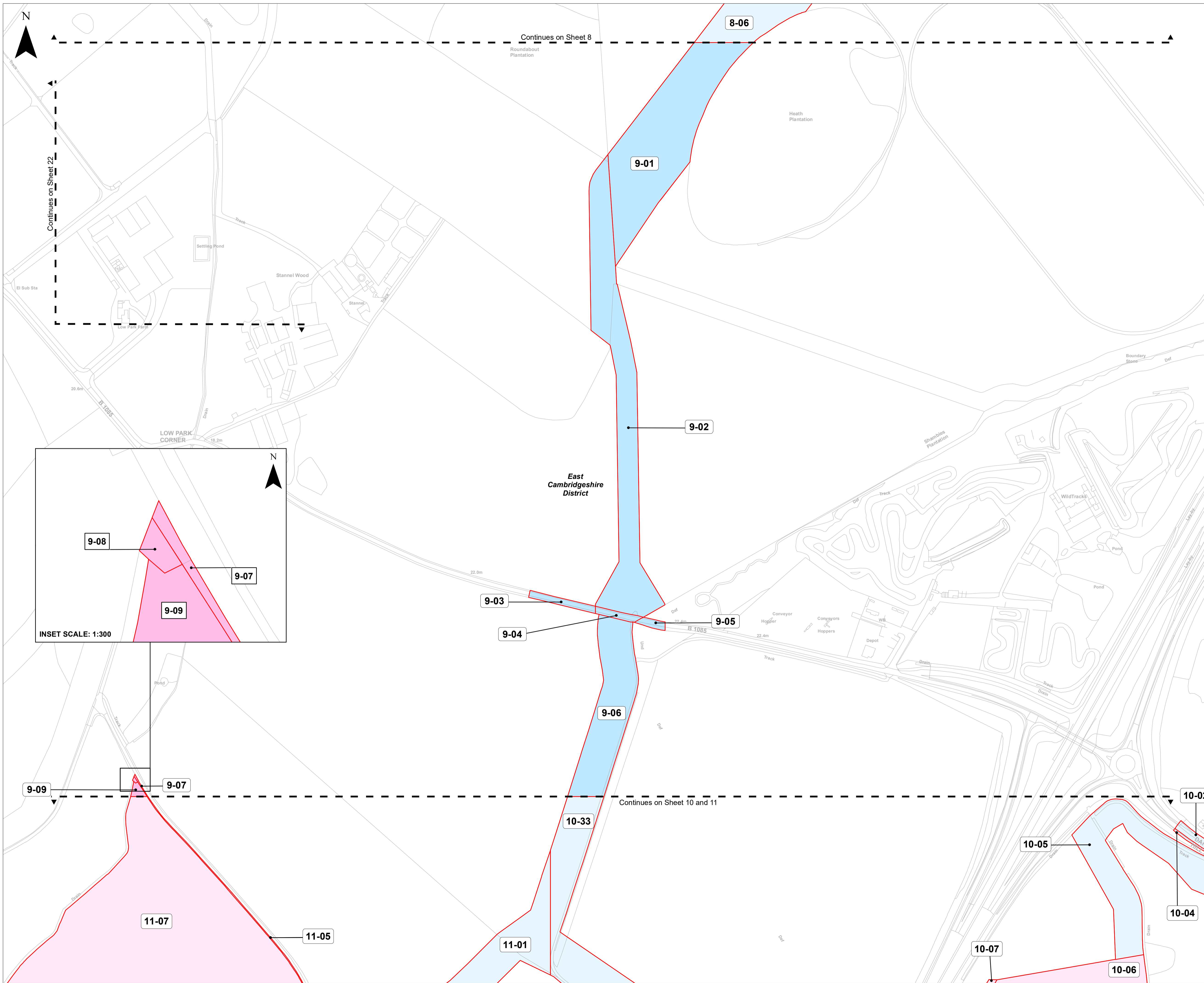


PROJECT: Sunnica Energy Farm Development Consent Order (DCO)

TITLE: Application Document Reference [EN010106/APP/2.1]
Land and Crown Land Plans
Sheet 8 of 24

SCALE @ A1:	1:2,500	CHECKED:	SA	APPROVED:	VB
PROJECT No:	70050915	DESIGNED:	NM	DRAWN:	LH
				DATE:	16/11/2021

DRAWING No:	70050915-211116-WSP-PLN-DCO-001-LH-0	REV:	00
-------------	--------------------------------------	------	----



The Sunnica Energy Farm Order

Land Plans

Sheet 9 of 24

- Key**
- Order limits – the area within which the authorised development may be carried out
 - Order land – freehold and leasehold to be compulsorily acquired and in relation to which it is proposed to extinguish easements, servitudes and other private rights. Land to be possessed temporarily and, during any period of temporary possession the exercise of easements, servitudes and other private rights, are to be suspended.
 - Order land – new rights to be compulsorily acquired and restrictive covenants to be imposed and land in relation to which existing easements, servitudes and other private rights the exercise of which is inconsistent with the rights and restrictions acquired pursuant to the Order are to be extinguished. Land to be possessed temporarily and, during any period of temporary possession the exercise of easements, servitudes and other private rights, are to be suspended.
 - No powers
 - Crown Land
 - Local Authority Boundary
- 0 50 100 150 200 Metres

Notes

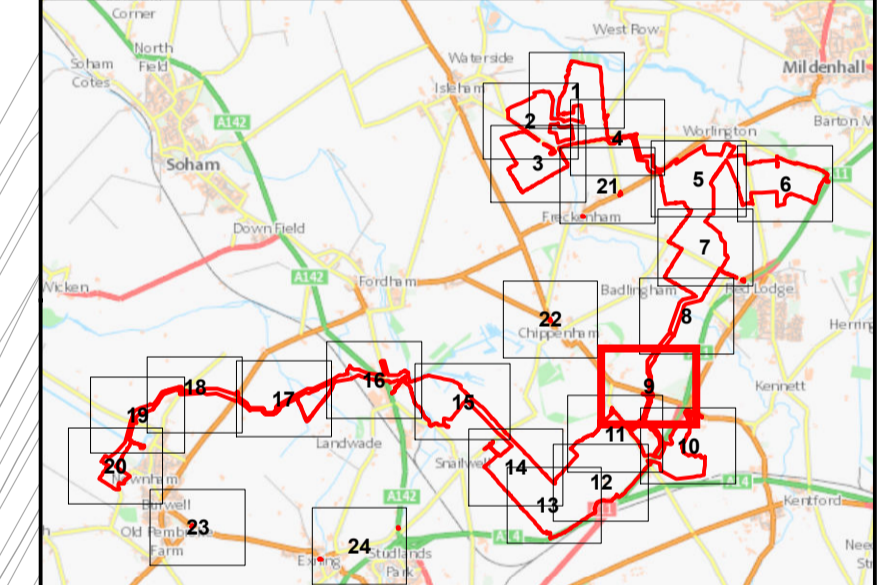
- All dimensions are in metres unless stated otherwise
- These Land Plans should be read in conjunction with other plans and documents in the Development Consent Order. In particular the Book of Reference (Application Document Reference: EN010106/APP/4.3) and the Statement of Reasons (Application Document Reference: EN010106/APP/4.1).

© Crown copyright and database rights 2020. Ordnance Survey 0100031673.

© Crown copyright material is reproduced with the permission of Land Registry under delegated authority from the controller of HMSO.

This material may not be copied, distributed, sold or published without the formal permission of Land Registry.

May contain public sector information licensed under the Open Government Licence v3.0.



Infrastructure Planning (Applications: Prescribed Forms and Procedure) Regulations 2009 - Regulation 5(2)(i) and 5(2)(n)

Ver	Date	Description Of Change
00	NOV 2021	SUBMISSION FOR DCO APPLICATION

DRAWING STATUS: SUBMISSION FOR DCO APPLICATION



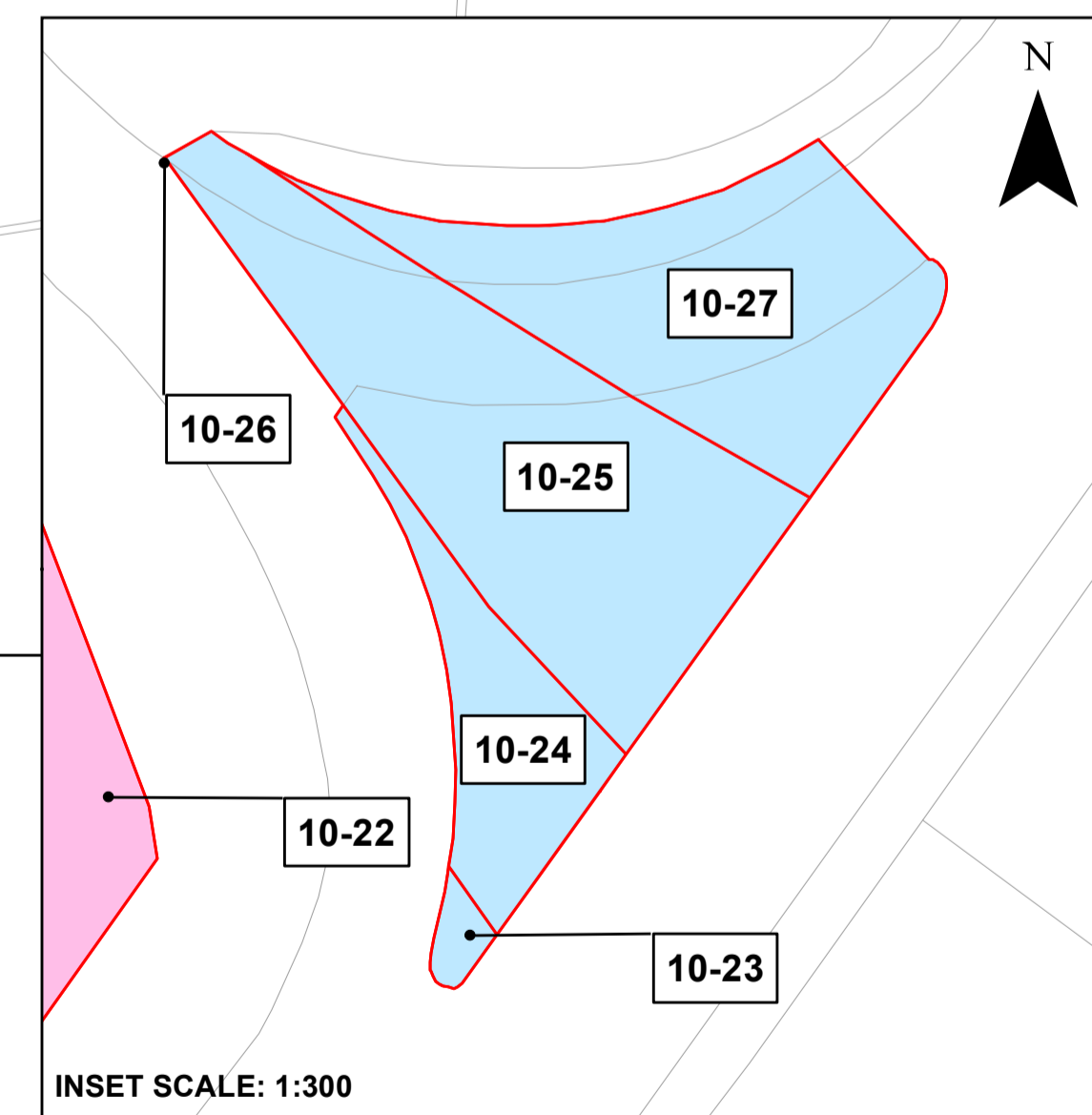
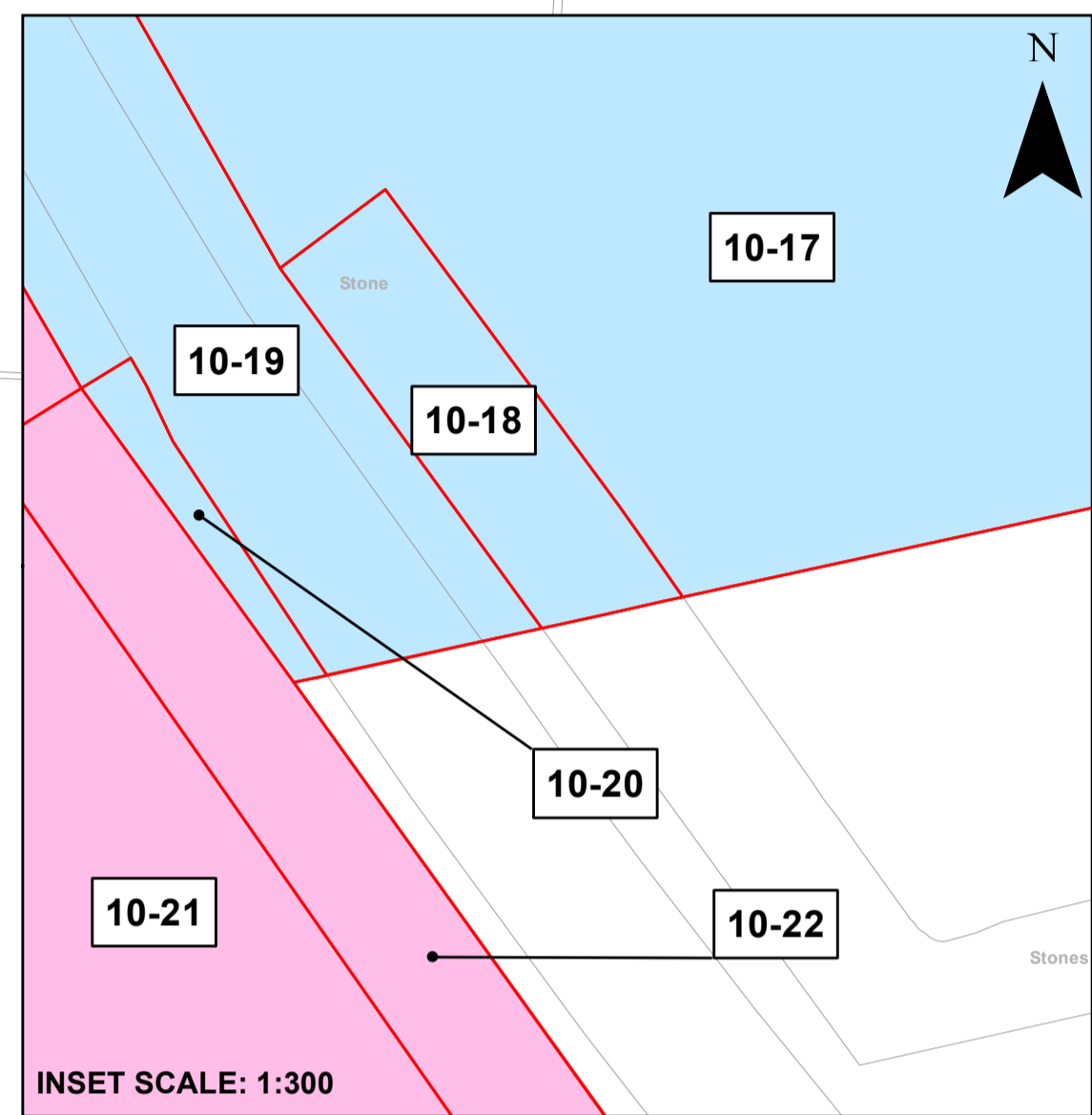
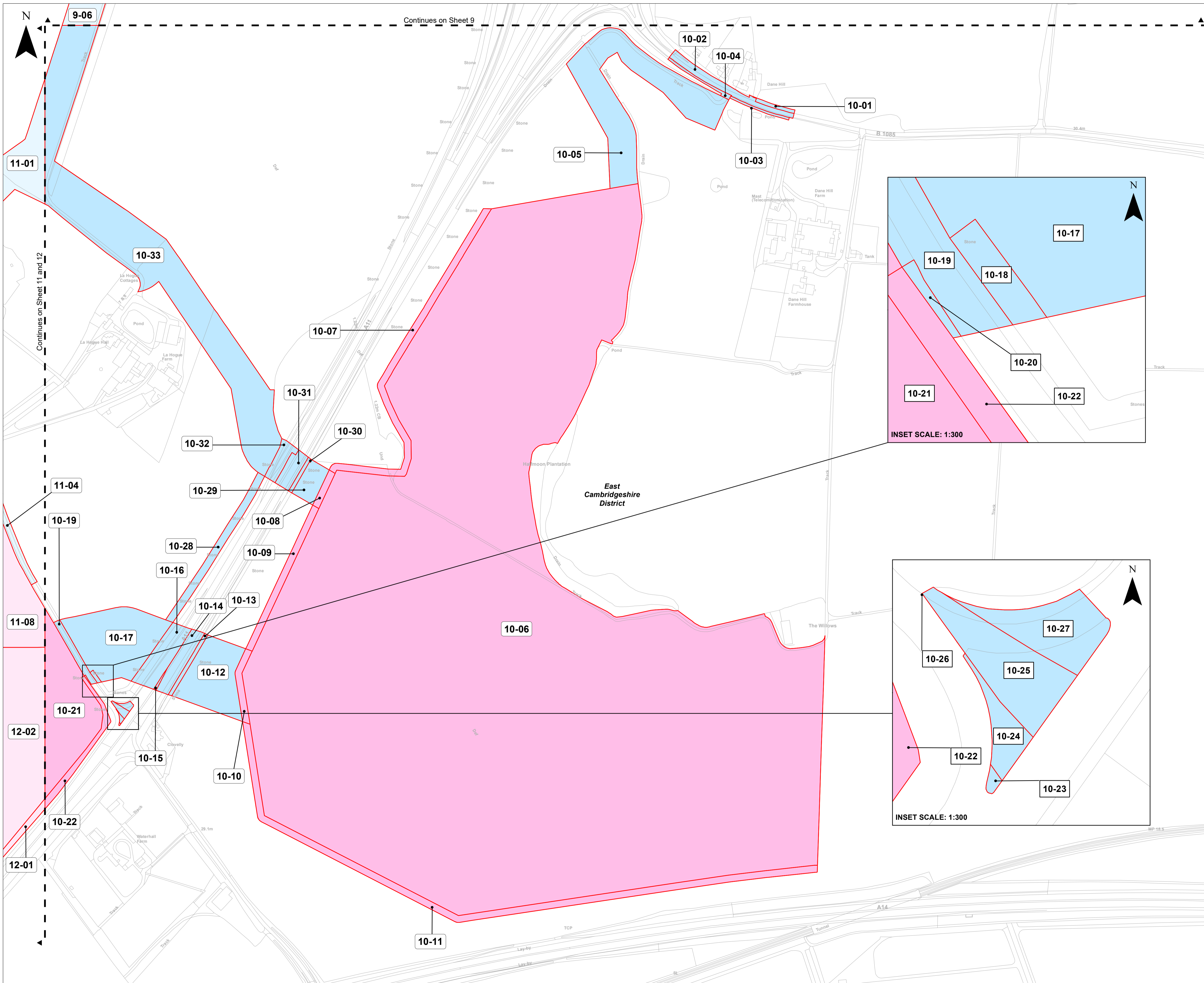
WSP House, 70 Chancery Lane, London WC2A 1AF, UK
T +44 (0)20 7314 5000
wsp.com



PROJECT: Sunnica Energy Farm Development Consent Order (DCO)

TITLE: Application Document Reference [EN010106/APP/2.1]
Land and Crown Land Plans
Sheet 9 of 24

SCALE @ A1: 1:2,500	CHECKED: SA	APPROVED: VB
PROJECT No: 70050915	DESIGNED: NM	DRAWN: LH
		DATE: 16/11/2021
DRAWING No: 70050915-211116-WSP-PLN-DCO-001-LH-0		REV: 00



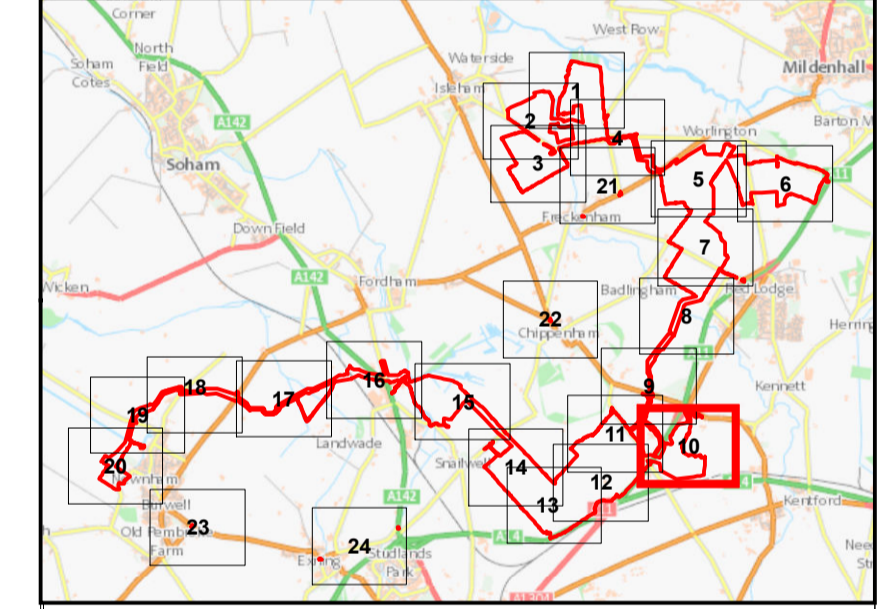
The Sunnica Energy Farm Order

Land Plans

Sheet 10 of 24

- Key**
- Order limits – the area within which the authorised development may be carried out
 - Order land – freehold and leasehold to be compulsorily acquired and in relation to which it is proposed to extinguish easements, servitudes and other private rights. Land to be possessed temporarily and, during any period of temporary possession the exercise of easements, servitudes and other private rights, are to be suspended.
 - Order land – new rights to be compulsorily acquired and restrictive covenants to be imposed and land in relation to which existing easements, servitudes and other private rights the exercise of which is inconsistent with the rights and restrictions acquired pursuant to the Order are to be extinguished. Land to be possessed temporarily and, during any period of temporary possession the exercise of easements, servitudes and other private rights, are to be suspended.
 - No powers
 - Crown Land
 - Local Authority Boundary
- 0 50 100 150 200 Metres

- Notes**
1. All dimensions are in metres unless stated otherwise
 2. These Land Plans should be read in conjunction with other plans and documents in the Development Consent Order. In particular the Book of Reference (Application Document Reference: EN010106/APP/4.3) and the Statement of Reasons (Application Document Reference: EN010106/APP/4.1).
- © Crown copyright and database rights 2020. Ordnance Survey 0100031673.
 © Crown copyright material is reproduced with the permission of Land Registry under delegated authority from the controller of HMSO.
 This material may not be copied, distributed, sold or published without the formal permission of Land Registry.
 May contain public sector information licensed under the Open Government Licence v3.0.



Infrastructure Planning (Applications: Prescribed Forms and Procedure) Regulations 2009 - Regulation 5(2)(l) and 5(2)(n)

Ver	Date	Description of Change
00	NOV 2021	SUBMISSION FOR DCO APPLICATION

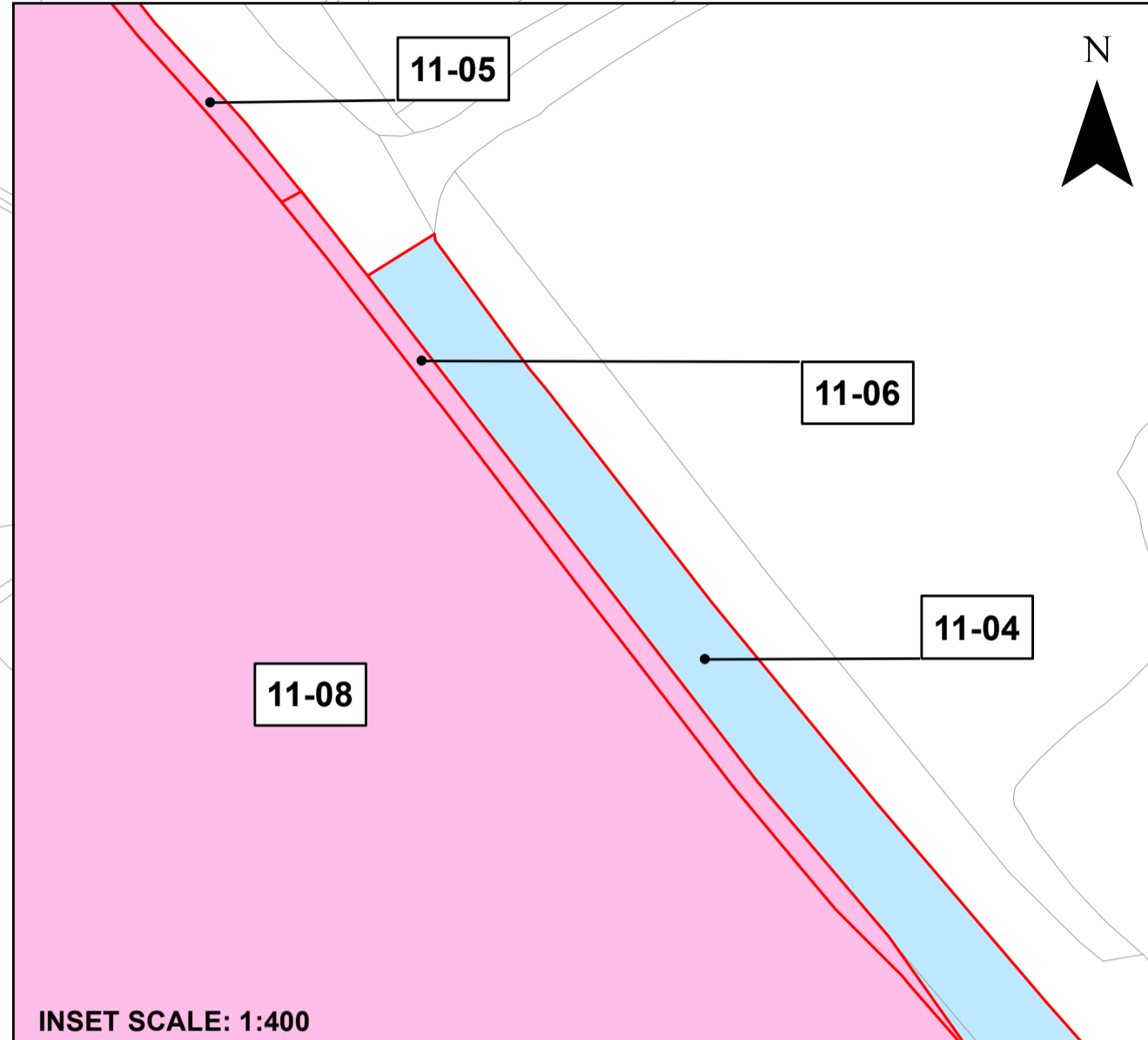
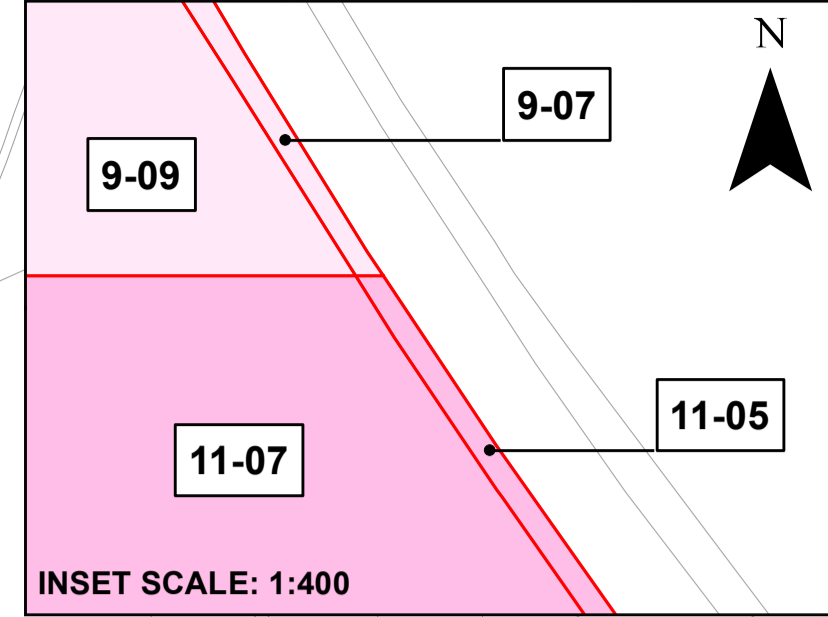
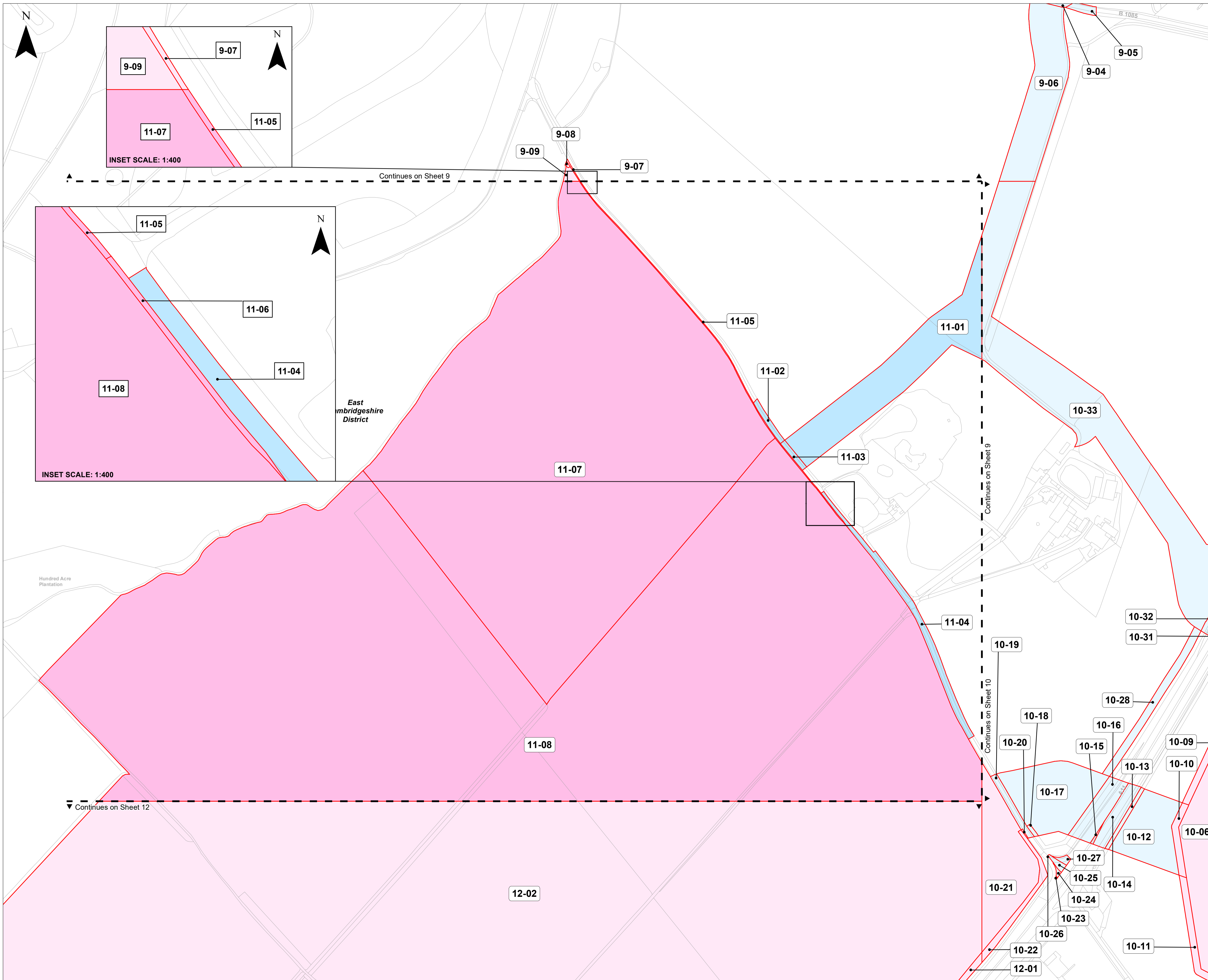
DRAWING STATUS: SUBMISSION FOR DCO APPLICATION

WSP House, 70 Chancery Lane, London WC2A 1AF, UK
 T +44 (0)20 7314 5000
 wsp.com

PROJECT: Sunnica Energy Farm Development Consent Order (DCO)

TITLE: Application Document Reference [EN010106/APP/2.1]
 Land and Crown Land Plans
 Sheet 10 of 24

SCALE @ A1:	1:2,500	CHECKED:	SA	APPROVED:	VB	
PROJECT No:	70050915	DESIGNED:	NM	DRAWN:	LH	
				DATE:	16/11/2021	
DRAWING No:	70050915-211116-WSP-PLN-DCO-001-LH-0				REV:	00



The Sunnica Energy Farm Order

Land Plans

Sheet 11 of 24

Key

- Order limits – the area within which the authorised development may be carried out
- Order land – freehold and leasehold to be compulsorily acquired and in relation to which it is proposed to extinguish easements, servitudes and other private rights. Land to be possessed temporarily and, during any period of temporary possession the exercise of easements, servitudes and other private rights, are to be suspended.
- Order land – new rights to be compulsorily acquired and restrictive covenants to be imposed and land in relation to which existing easements, servitudes and other private rights the exercise of which is inconsistent with the rights and restrictions acquired pursuant to the Order are to be extinguished. Land to be possessed temporarily and, during any period of temporary possession the exercise of easements, servitudes and other private rights, are to be suspended.

- No powers
- Crown Land
- Local Authority Boundary

0 50 100 150 200 Metres

Notes

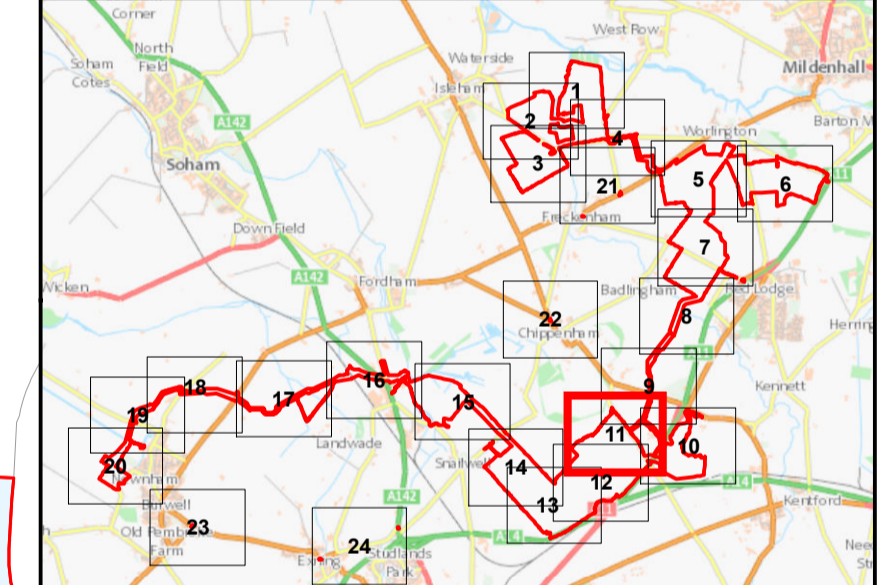
- All dimensions are in metres unless stated otherwise
- These Land Plans should be read in conjunction with other plans and documents in the Development Consent Order. In particular the Book of Reference (Application Document Reference: EN010106/APP/4.3) and the Statement of Reasons (Application Document Reference: EN010106/APP/4.1).

© Crown copyright and database rights 2020. Ordnance Survey 0100031673.

© Crown copyright material is reproduced with the permission of Land Registry under delegated authority from the controller of HMSO.

This material may not be copied, distributed, sold or published without the formal permission of Land Registry.

May contain public sector information licensed under the Open Government Licence v3.0.



Infrastructure Planning (Applications: Prescribed Forms and Procedure) Regulations 2009 - Regulation 5(2)(i) and 5(2)(n)

Ver	Date	Description Of Change
00	NOV 2021	SUBMISSION FOR DCO APPLICATION

DRAWING STATUS: SUBMISSION FOR DCO APPLICATION

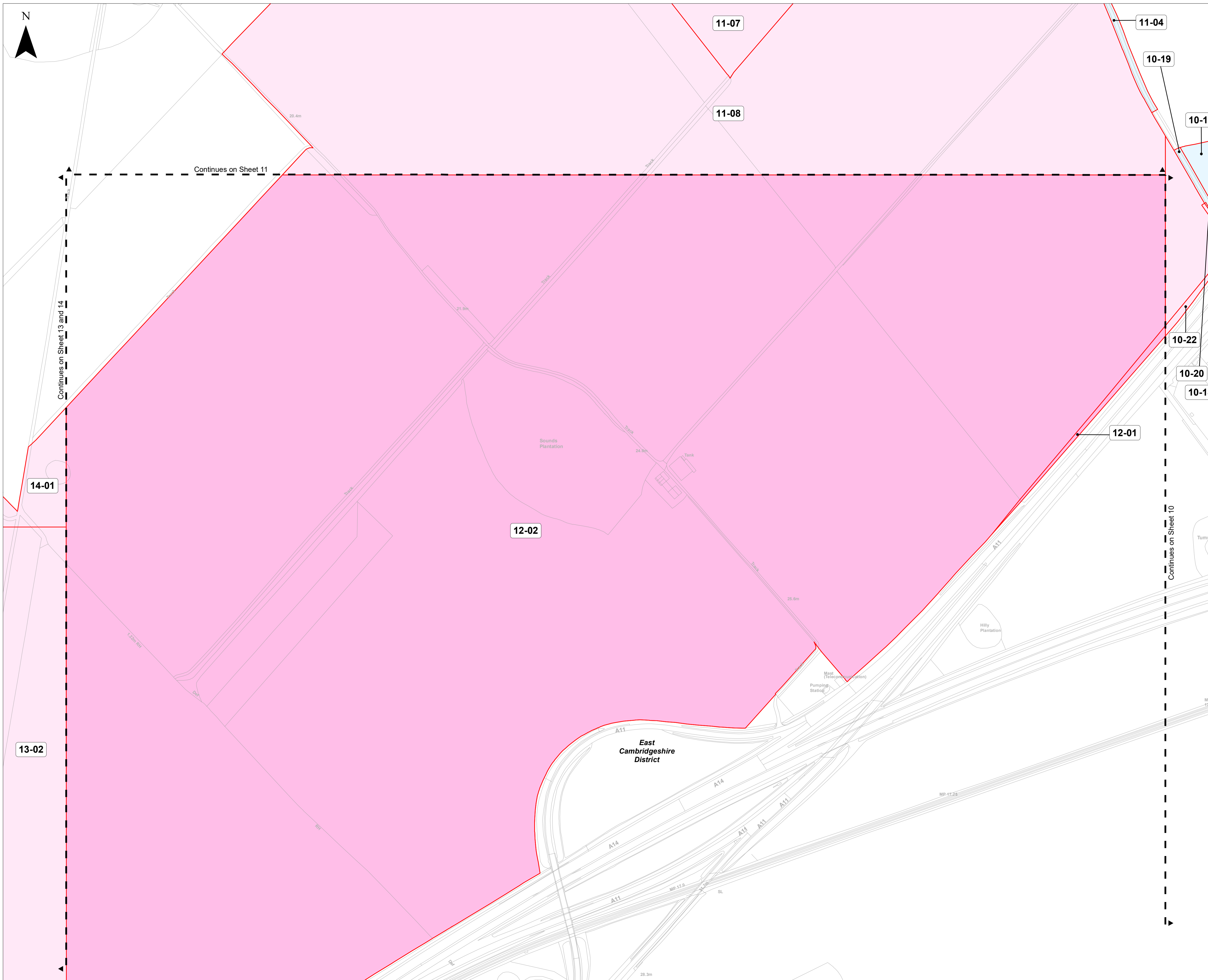
WSP House, 70 Chancery Lane, London WC2A 1AF, UK
T +44 (0)20 7314 5000
wsp.com

CLIENT:

PROJECT: Sunnica Energy Farm Development Consent Order (DCO)

TITLE: Application Document Reference [EN010106/APP/2.1]
Land and Crown Land Plans
Sheet 11 of 24

SCALE @ A1: 1:2,500	CHECKED: SA	APPROVED: VB
PROJECT No: 70050915	DESIGNED: NM	DRAWN: LH
		DATE: 16/11/2021
DRAWING No: 70050915-211116-WSP-PLN-DCO-001-LH-0		REV: 00



The Sunnica Energy Farm Order

Land Plans

Sheet 12 of 24

Key

- Order limits – the area within which the authorised development may be carried out
- Order land – freehold and leasehold to be compulsorily acquired and in relation to which it is proposed to extinguish easements, servitudes and other private rights. Land to be possessed temporarily and, during any period of temporary possession the exercise of easements, servitudes and other private rights, are to be suspended.
- Order land – new rights to be compulsorily acquired and restrictive covenants to be imposed and land in relation to which existing easements, servitudes and other private rights the exercise of which is inconsistent with the rights and restrictions acquired pursuant to the Order are to be extinguished. Land to be possessed temporarily and, during any period of temporary possession the exercise of easements, servitudes and other private rights, are to be suspended.
- No powers
- Crown Land
- Local Authority Boundary

0 50 100 150 200 Metres

Notes

- All dimensions are in metres unless stated otherwise
- These Land Plans should be read in conjunction with other plans and documents in the Development Consent Order. In particular the Book of Reference (Application Document Reference: EN010106/APP/4.3) and the Statement of Reasons (Application Document Reference: EN010106/APP/4.1).

© Crown copyright and database rights 2020. Ordnance Survey 0100031673.

© Crown copyright material is reproduced with the permission of Land Registry under delegated authority from the controller of HMSO.

This material may not be copied, distributed, sold or published without the formal permission of Land Registry.

May contain public sector information licensed under the Open Government Licence v3.0.

Infrastructure Planning (Applications: Prescribed Forms and Procedure) Regulations 2009 - Regulation 5(2)(l) and 5(2)(n)

Ver	Date	Description Of Change
00	NOV 2021	SUBMISSION FOR DCO APPLICATION

DRAWING STATUS: SUBMISSION FOR DCO APPLICATION

WSP House, 70 Chancery Lane, London WC2A 1AF, UK
T +44 (0)20 7314 5000
wsp.com

CLIENT:

PROJECT: Sunnica Energy Farm Development Consent Order (DCO)

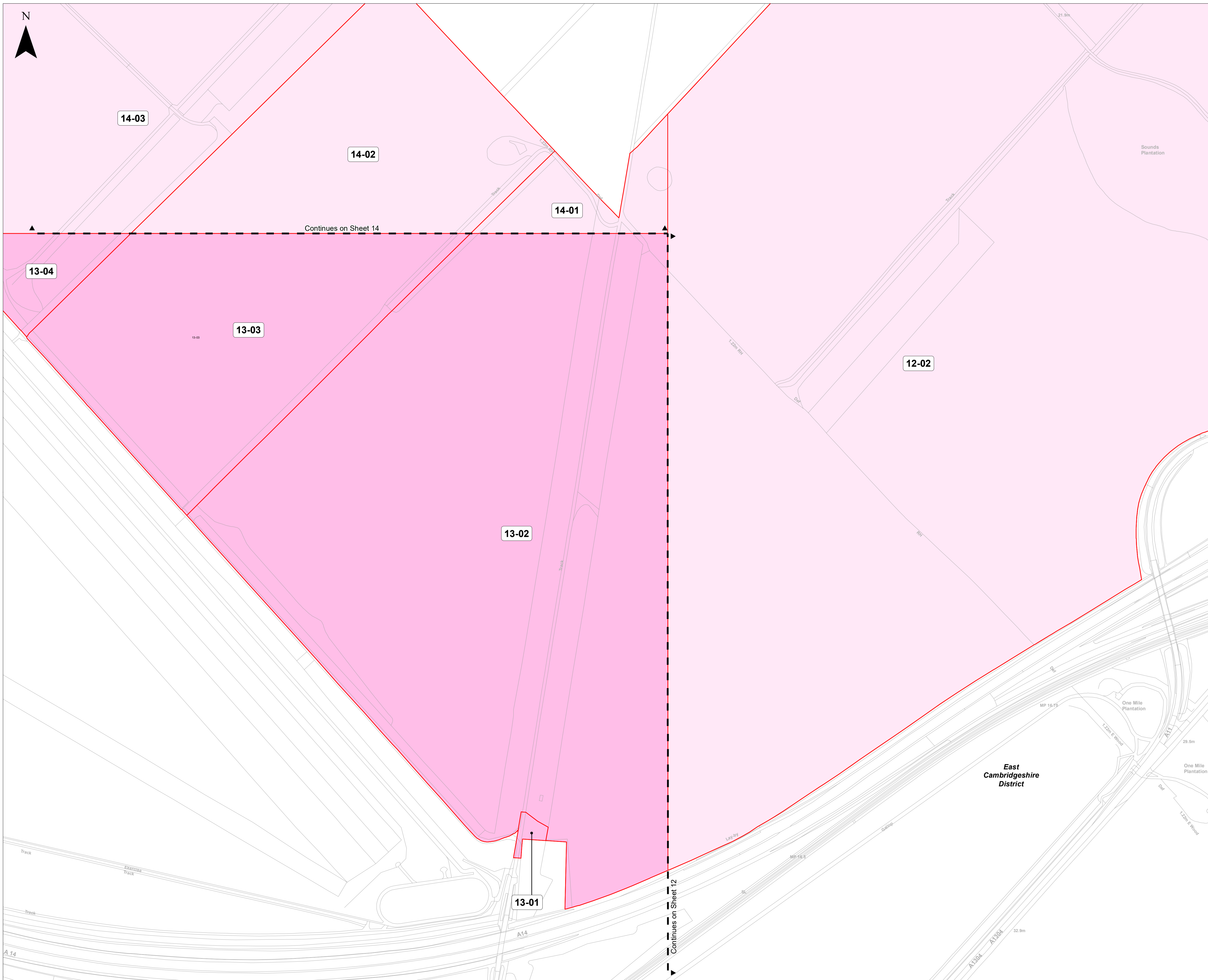
TITLE: Application Document Reference [EN010106/APP/2.1]
Land and Crown Land Plans
Sheet 12 of 24

SCALE @ A1:	CHECKED:	APPROVED:
1:2,500	SA	VB

PROJECT No:	DESIGNED:	DRAWN:	DATE:
70050915	NM	LH	16/11/2021

DRAWING No:	REV:
70050915-211116-WSP-PLN-DCO-001-LH-0	00

© WSP UK Ltd



The Sunnica Energy Farm Order

Land Plans

Sheet 13 of 24

Key

- Order limits – the area within which the authorised development may be carried out
- Order land – freehold and leasehold to be compulsorily acquired and in relation to which it is proposed to extinguish easements, servitudes and other private rights. Land to be possessed temporarily and, during any period of temporary possession the exercise of easements, servitudes and other private rights, are to be suspended.
- Order land – new rights to be compulsorily acquired and restrictive covenants to be imposed and land in relation to which existing easements, servitudes and other private rights the exercise of which is inconsistent with the rights and restrictions acquired pursuant to the Order are to be extinguished. Land to be possessed temporarily and, during any period of temporary possession the exercise of easements, servitudes and other private rights, are to be suspended.
- No powers
- Crown Land
- Local Authority Boundary

0 50 100 150 200 Metres

Notes

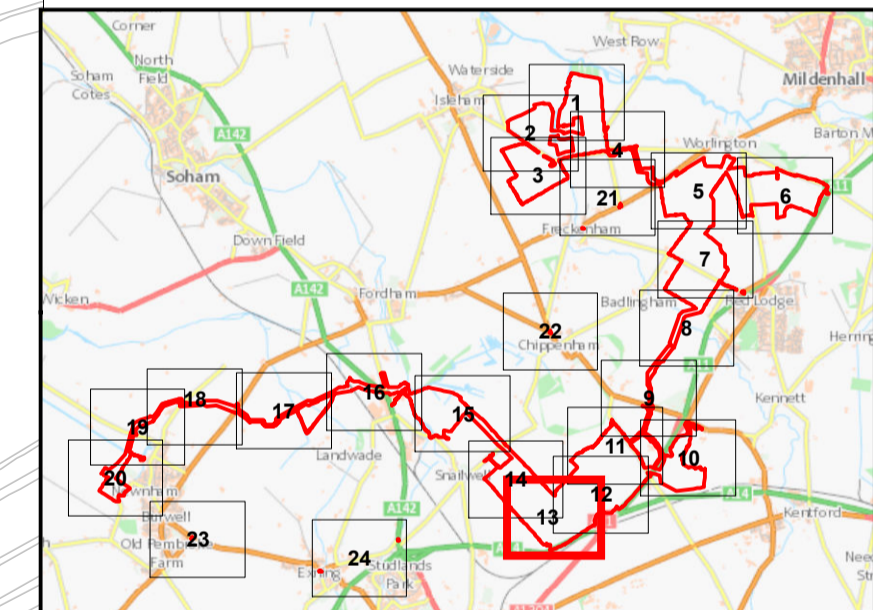
- All dimensions are in metres unless stated otherwise
- These Land Plans should be read in conjunction with other plans and documents in the Development Consent Order. In particular the Book of Reference (Application Document Reference: EN010106/APP/4.3) and the Statement of Reasons (Application Document Reference: EN010106/APP/4.1).

© Crown copyright and database rights 2020. Ordnance Survey 0100031673.

© Crown copyright material is reproduced with the permission of Land Registry under delegated authority from the controller of HMSO.

This material may not be copied, distributed, sold or published without the formal permission of Land Registry.

May contain public sector information licensed under the Open Government Licence v3.0.



Infrastructure Planning (Applications: Prescribed Forms and Procedure) Regulations 2009 - Regulation 5(2)(l) and 5(2)(n)

Ver	Date	Description Of Change
00	NOV 2021	SUBMISSION FOR DCO APPLICATION

DRAWING STATUS: SUBMISSION FOR DCO APPLICATION

WSP House, 70 Chancery Lane, London WC2A 1AF, UK
T +44 (0)20 7314 5000
wsp.com

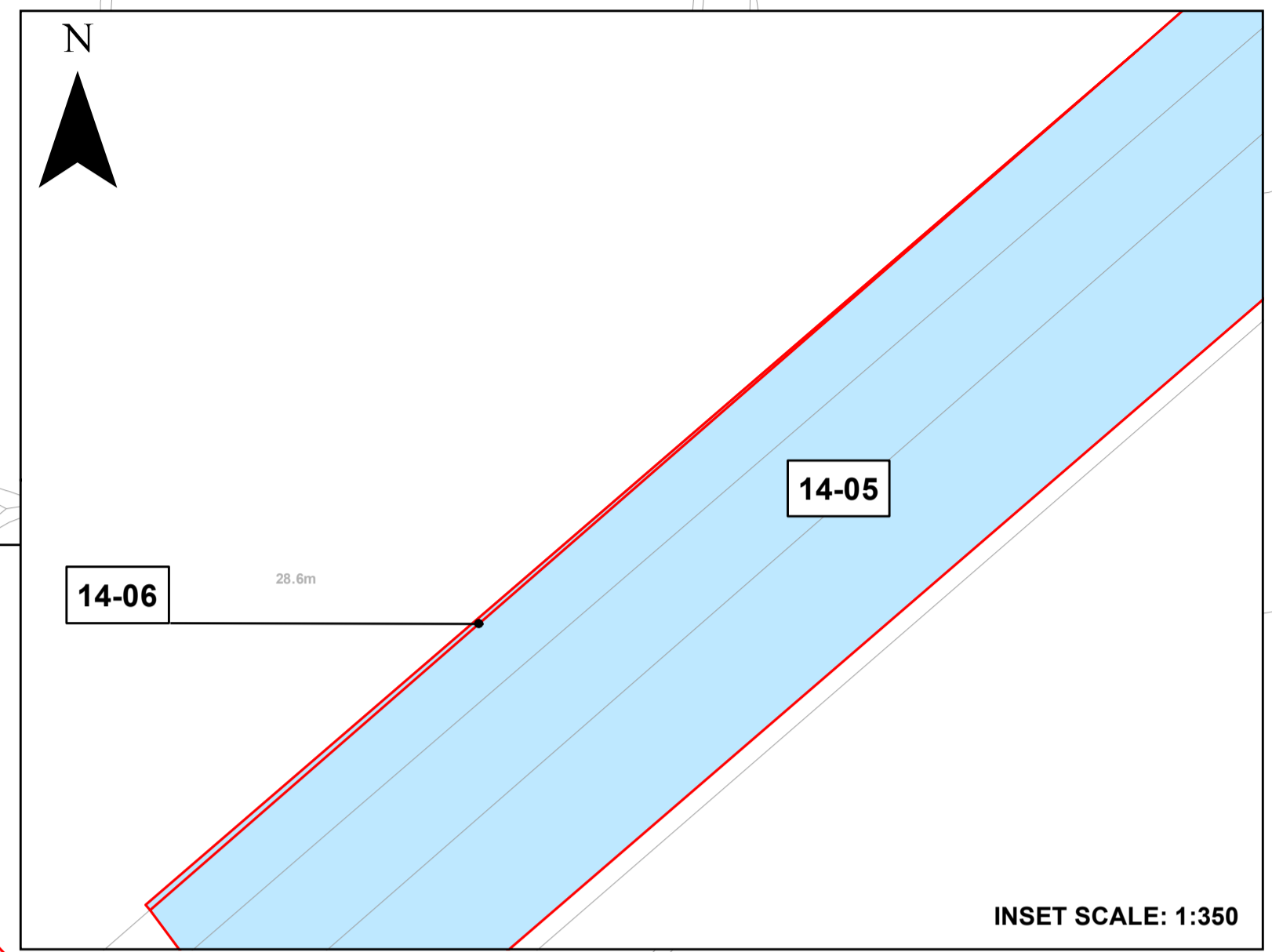
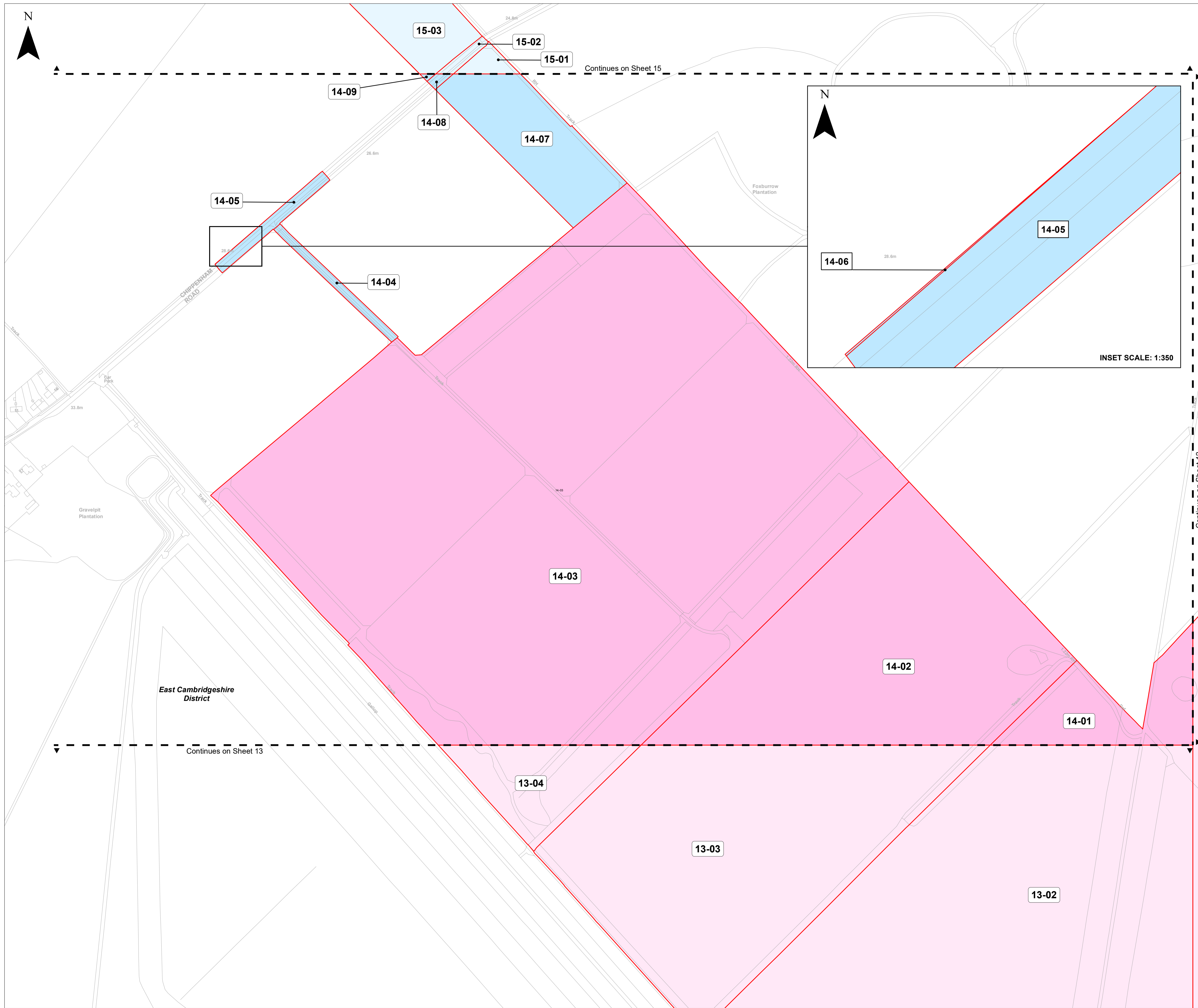
CLIENT:

PROJECT: Sunnica Energy Farm Development Consent Order (DCO)

TITLE: Application Document Reference [EN010106/APP/2.1]
Land and Crown Land Plans
Sheet 13 of 24

SCALE @ A1: 1:2,500	CHECKED: SA	APPROVED: VB
PROJECT No: 70050915	DESIGNED: NM	DATE: 16/11/2021
	DRAWN: LH	

DRAWING No: 70050915-211116-WSP-PLN-DCO-001-LH-0	REV: 00
--	---------



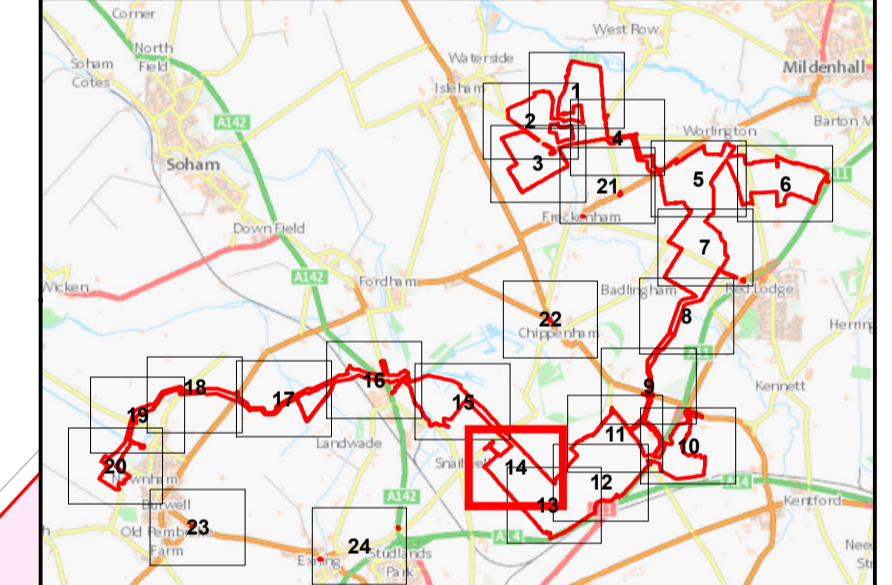
The Sunnica Energy Farm Order

Land Plans

Sheet 14 of 24

- Key**
- Order limits – the area within which the authorised development may be carried out
 - Order land – freehold and leasehold to be compulsorily acquired and in relation to which it is proposed to extinguish easements, servitudes and other private rights. Land to be possessed temporarily and, during any period of temporary possession the exercise of easements, servitudes and other private rights, are to be suspended.
 - Order land – new rights to be compulsorily acquired and restrictive covenants to be imposed and land in relation to which existing easements, servitudes and other private rights the exercise of which is inconsistent with the rights and restrictions acquired pursuant to the Order are to be extinguished. Land to be possessed temporarily and, during any period of temporary possession the exercise of easements, servitudes and other private rights, are to be suspended.
 - No powers
 - Crown Land
 - Local Authority Boundary
- 0 50 100 150 200 Metres

- Notes**
- All dimensions are in metres unless stated otherwise
 - These Land Plans should be read in conjunction with other plans and documents in the Development Consent Order. In particular the Book of Reference (Application Document Reference: EN010106/APP/4.3) and the Statement of Reasons (Application Document Reference: EN010106/APP/4.1).
- © Crown copyright and database rights 2020. Ordnance Survey 0100031673.
 © Crown copyright material is reproduced with the permission of Land Registry under delegated authority from the controller of HMSO.
 This material may not be copied, distributed, sold or published without the formal permission of Land Registry.
 May contain public sector information licensed under the Open Government Licence v3.0.



Infrastructure Planning (Applications: Prescribed Forms and Procedure) Regulations 2009 - Regulation 5(2)(l) and 5(2)(n)

Ver	Date	Description Of Change
00	NOV 2021	SUBMISSION FOR DCO APPLICATION

DRAWING STATUS: SUBMISSION FOR DCO APPLICATION

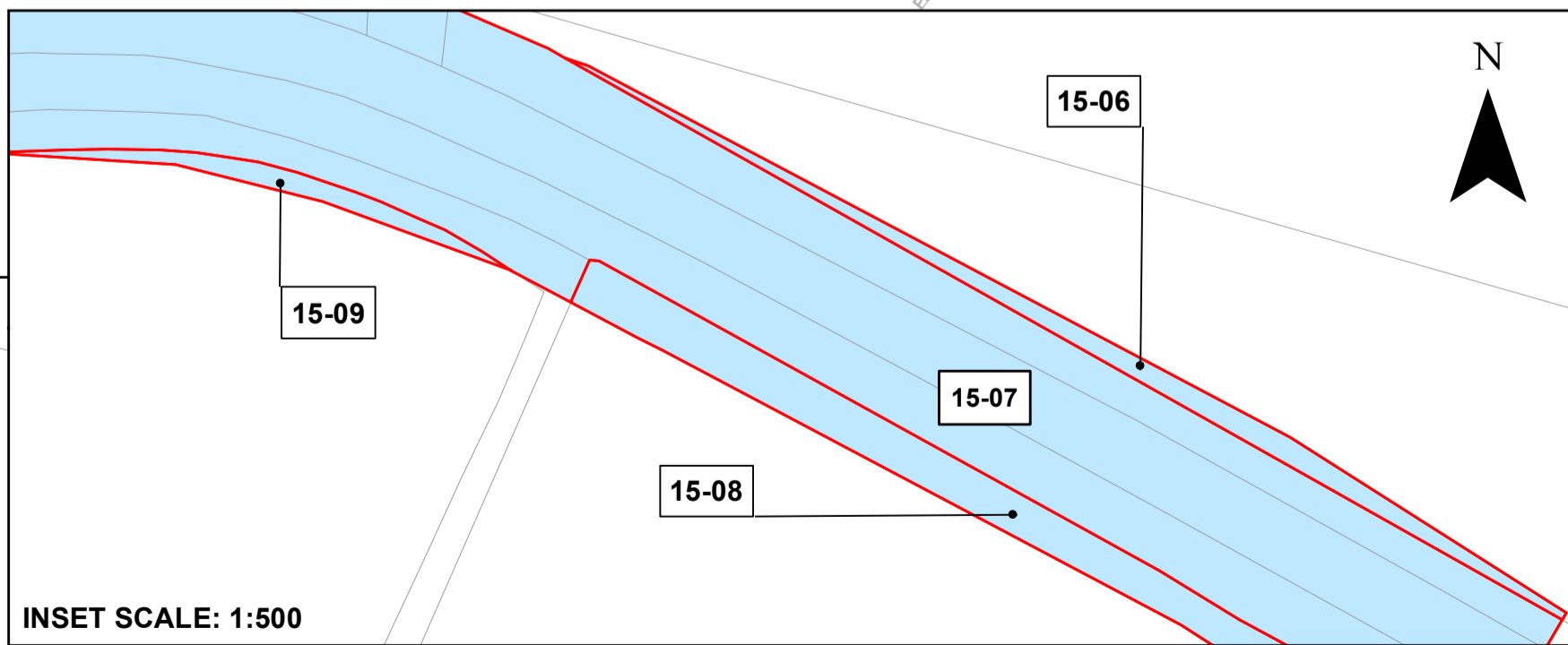
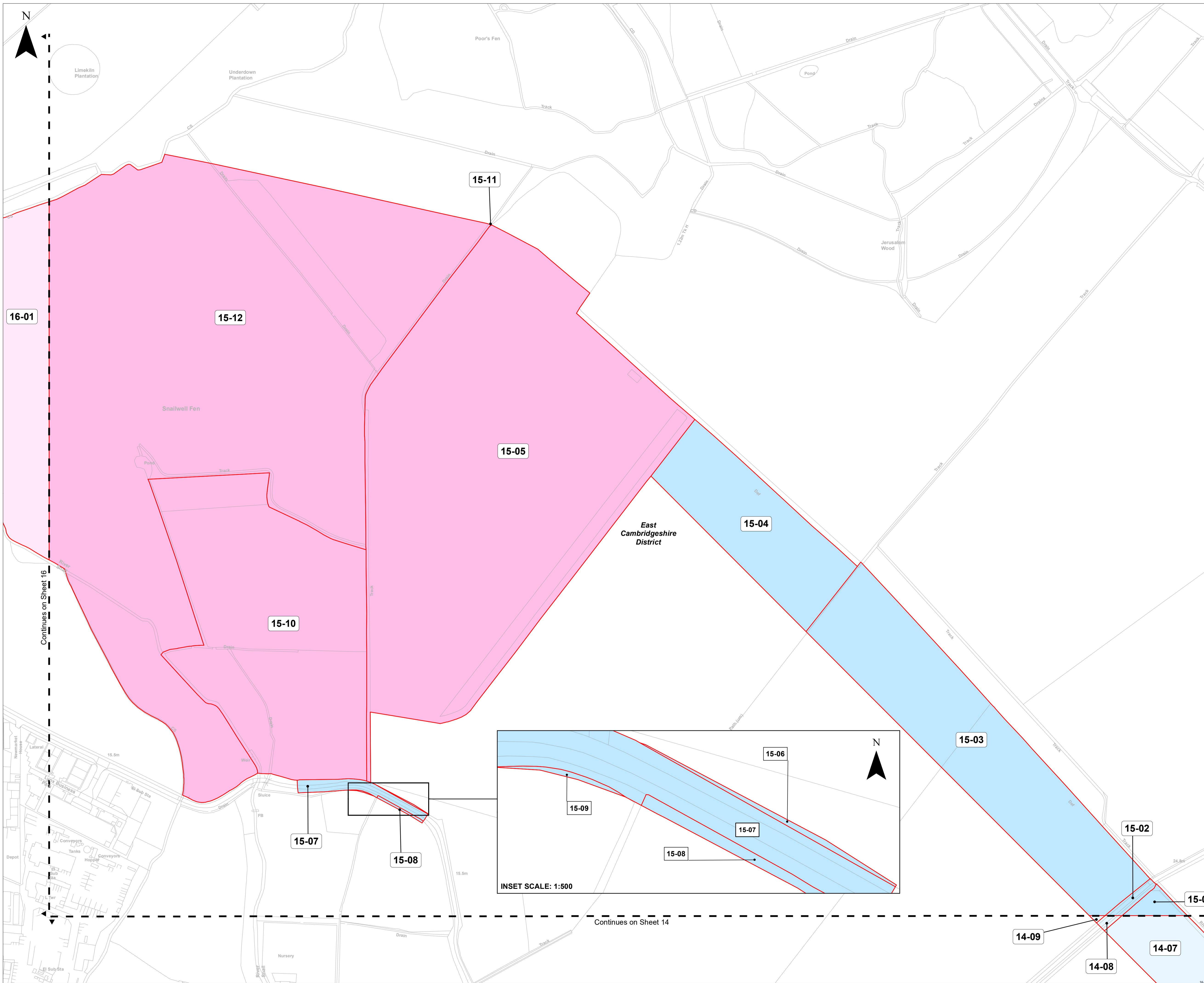
WSP House, 70 Chancery Lane, London WC2A 1AF, UK
 T +44 (0)20 7314 5000
 wsp.com

CLIENT:

PROJECT: Sunnica Energy Farm Development Consent Order (DCO)

TITLE: Application Document Reference [EN010106/APP/2.1]
 Land and Crown Land Plans
 Sheet 14 of 24

SCALE @ A1:	1:2,500	CHECKED:	SA	APPROVED:	VB	
PROJECT No:	70050915	DESIGNED:	NM	DRAWN:	LH	
				DATE:	16/11/2021	
DRAWING No:	70050915-211116-WSP-PLN-DCO-001-LH-0				REV:	00



The Sunnica Energy Farm Order

Land Plans

Sheet 15 of 24

Key

- Order limits – the area within which the authorised development may be carried out
- Order land – freehold and leasehold to be compulsorily acquired and in relation to which it is proposed to extinguish easements, servitudes and other private rights. Land to be possessed temporarily and, during any period of temporary possession the exercise of easements, servitudes and other private rights, are to be suspended.
- Order land – new rights to be compulsorily acquired and restrictive covenants to be imposed and land in relation to which existing easements, servitudes and other private rights the exercise of which is inconsistent with the rights and restrictions acquired pursuant to the Order are to be extinguished. Land to be possessed temporarily and, during any period of temporary possession the exercise of easements, servitudes and other private rights, are to be suspended.
- No powers
- Crown Land
- Local Authority Boundary

0 50 100 150 200 Metres

Notes

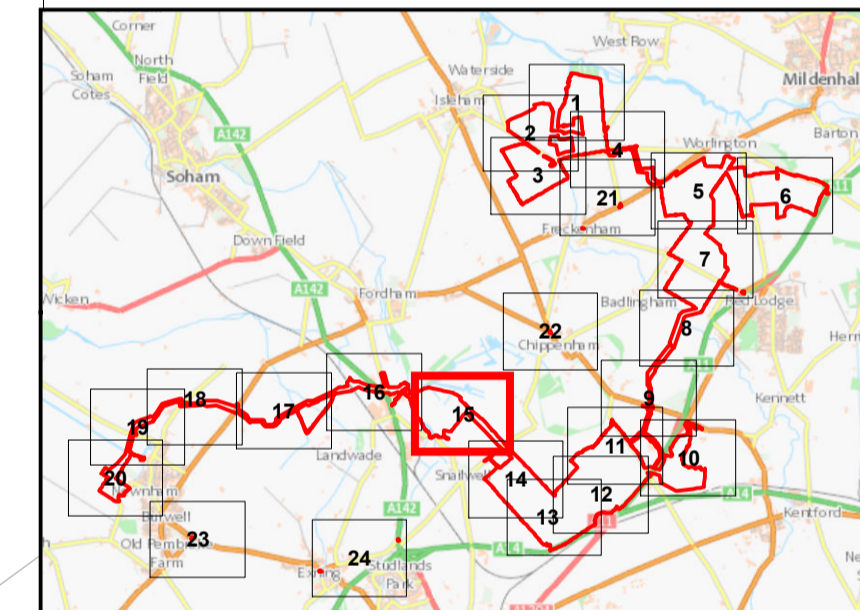
- All dimensions are in metres unless stated otherwise
- These Land Plans should be read in conjunction with other plans and documents in the Development Consent Order. In particular the Book of Reference (Application Document Reference: EN010106/APP/4.3) and the Statement of Reasons (Application Document Reference: EN010106/APP/4.1).

© Crown copyright and database rights 2020. Ordnance Survey 0100031673.

© Crown copyright material is reproduced with the permission of Land Registry under delegated authority from the controller of HMSO.

This material may not be copied, distributed, sold or published without the formal permission of Land Registry.

May contain public sector information licensed under the Open Government Licence v3.0.



Infrastructure Planning (Applications: Prescribed Forms and Procedure) Regulations 2009 - Regulation 5(2)(i) and 5(2)(n)

Ver	Date	Description Of Change
00	NOV 2021	SUBMISSION FOR DCO APPLICATION

DRAWING STATUS: SUBMISSION FOR DCO APPLICATION

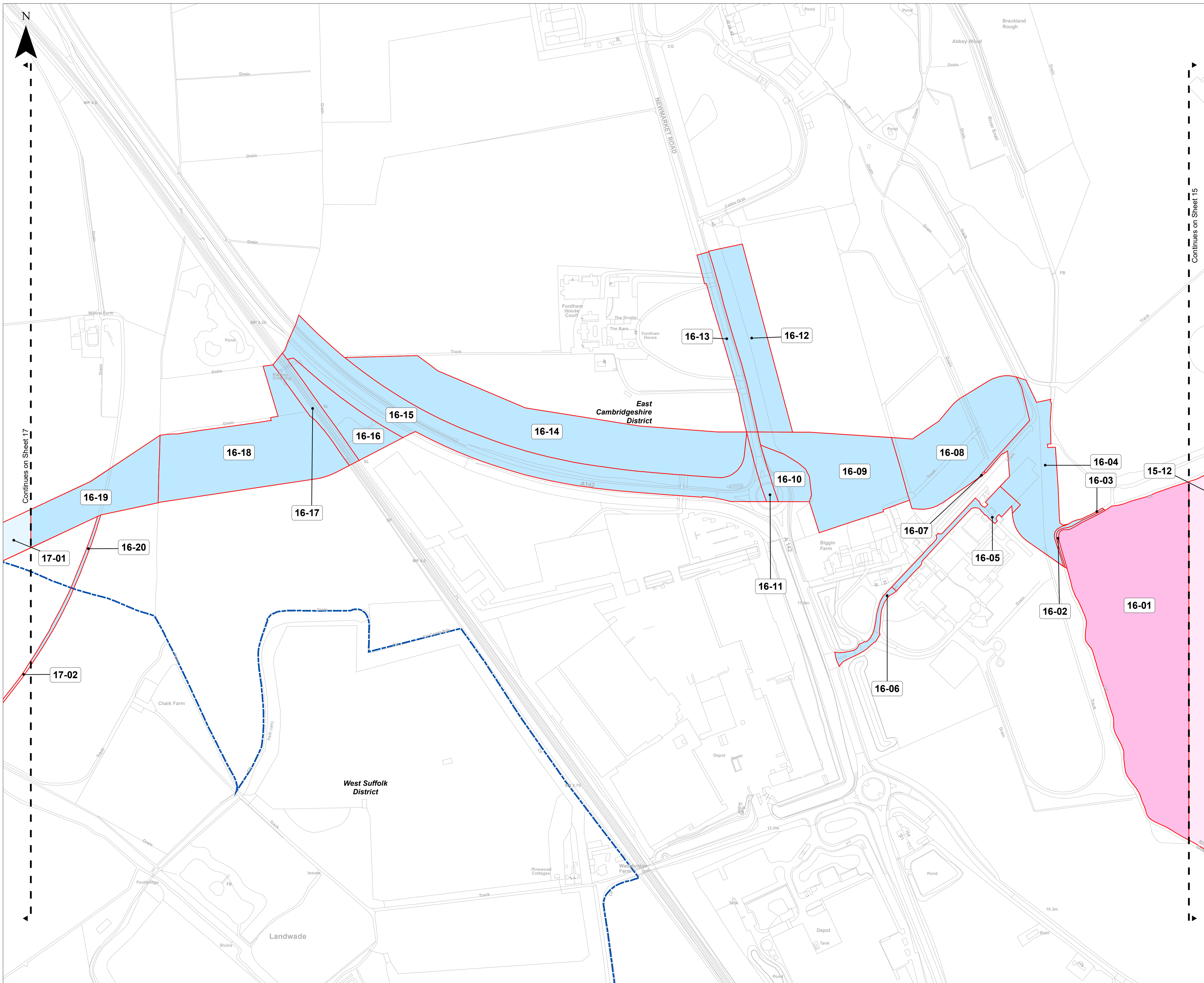
WSP House, 70 Chancery Lane, London WC2A 1AF, UK
T +44 (0)20 7314 5000
wsp.com

PROJECT: Sunnica Energy Farm Development Consent Order (DCO)

TITLE: Application Document Reference [EN010106/APP/2.1]
Land and Crown Land Plans
Sheet 15 of 24

SCALE @ A1: 1:2,500	CHECKED: SA	APPROVED: VB
PROJECT No: 70050915	DESIGNED: NM	DATE: 16/11/2021
DRAWING No: 70050915-211116-WSP-PLN-DCO-001-LH-0	REV: 00	

© WSP UK Ltd



The Sunnica Energy Farm Order

Land Plans

Sheet 16 of 24

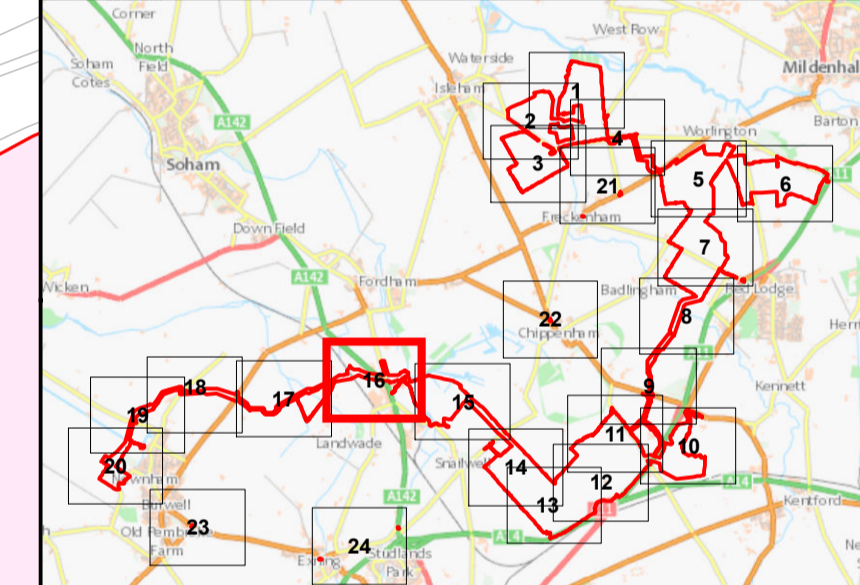
Key

- Order limits – the area within which the authorised development may be carried out
- Order land – freehold and leasehold to be compulsorily acquired and in relation to which it is proposed to extinguish easements, servitudes and other private rights. Land to be possessed temporarily and, during any period of temporary possession the exercise of easements, servitudes and other private rights, are to be suspended.
- Order land – new rights to be compulsorily acquired and restrictive covenants to be imposed and land in relation to which existing easements, servitudes and other private rights the exercise of which is inconsistent with the rights and restrictions acquired pursuant to the Order are to be extinguished. Land to be possessed temporarily and, during any period of temporary possession the exercise of easements, servitudes and other private rights, are to be suspended.
- No powers
- Crown Land
- Local Authority Boundary

0 50 100 150 200 Metres

Notes

1. All dimensions are in metres unless stated otherwise
 2. These Land Plans should be read in conjunction with other plans and documents in the Development Consent Order. In particular the Book of Reference (Application Document Reference: EN010106/APP/4.3) and the Statement of Reasons (Application Document Reference: EN010106/APP/4.1).
- © Crown copyright and database rights 2020. Ordnance Survey 0100031673.
- © Crown copyright material is reproduced with the permission of Land Registry under delegated authority from the controller of HMSO.
- This material may not be copied, distributed, sold or published without the formal permission of Land Registry.
- May contain public sector information licensed under the Open Government Licence v3.0.



Infrastructure Planning (Applications: Prescribed Forms and Procedure) Regulations 2009 - Regulation 5(2)(i) and 5(2)(n)

Ver	Date	Description of Change
00	NOV 2021	SUBMISSION FOR DCO APPLICATION

DRAWING STATUS: SUBMISSION FOR DCO APPLICATION

WSP House, 70 Chancery Lane, London WC2A 1AF, UK
T +44 (0)20 7314 5000
wsp.com

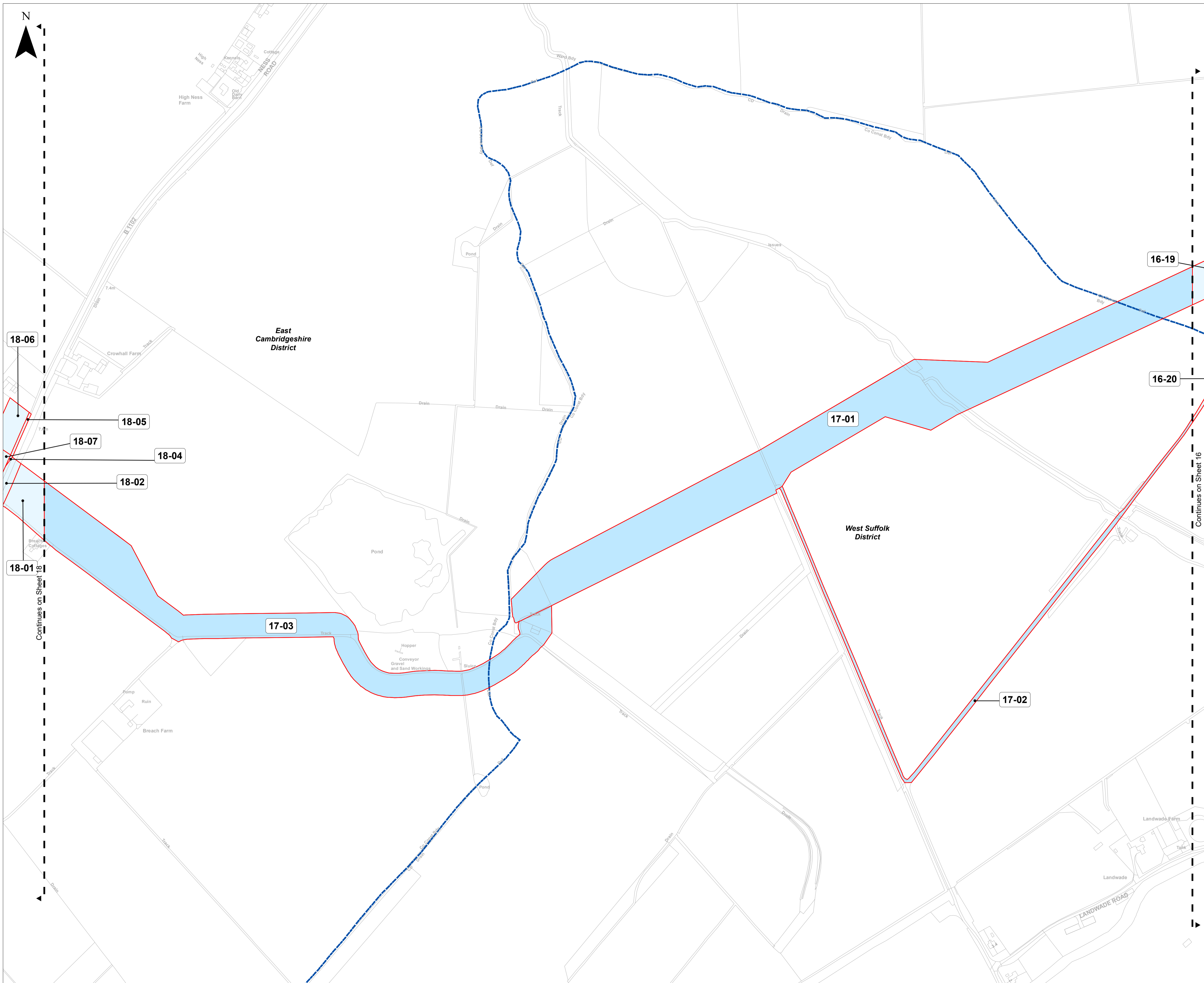
CLIENT:

PROJECT: Sunnica Energy Farm Development Consent Order (DCO)

TITLE: Application Document Reference [EN010106/APP/2.1]
Land and Crown Land Plans
Sheet 16 of 24

SCALE @ A1:	CHECKED:	APPROVED:
1:2,500	SA	VB
PROJECT No:	DESIGNED:	DRAWN:
70050915	NM	LH
		DATE:
		16/11/2021

DRAWING No:	REV:
70050915-211116-WSP-PLN-DCO-001-LH-0	00



The Sunnica Energy Farm Order

Land Plans

Sheet 17 of 24

Key

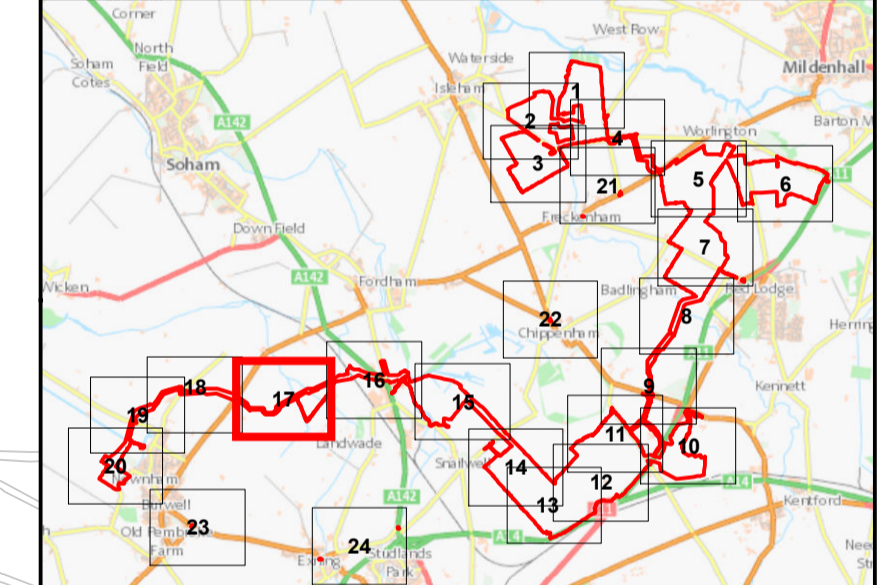
- Order limits – the area within which the authorised development may be carried out
- Order land – freehold and leasehold to be compulsorily acquired and in relation to which it is proposed to extinguish easements, servitudes and other private rights. Land to be possessed temporarily and, during any period of temporary possession the exercise of easements, servitudes and other private rights, are to be suspended.
- Order land – new rights to be compulsorily acquired and restrictive covenants to be imposed and land in relation to which existing easements, servitudes and other private rights the exercise of which is inconsistent with the rights and restrictions acquired pursuant to the Order are to be extinguished. Land to be possessed temporarily and, during any period of temporary possession the exercise of easements, servitudes and other private rights, are to be suspended.
- No powers
- Crown Land
- Local Authority Boundary

0 50 100 150 200 Metres

Notes

- All dimensions are in metres unless stated otherwise
- These Land Plans should be read in conjunction with other plans and documents in the Development Consent Order. In particular the Book of Reference (Application Document Reference: EN010106/APP/4.3) and the Statement of Reasons (Application Document Reference: EN010106/APP/4.1).

© Crown copyright and database rights 2020. Ordnance Survey 0100031673.
 © Crown copyright material is reproduced with the permission of Land Registry under delegated authority from the controller of HMSO.
 This material may not be copied, distributed, sold or published without the formal permission of Land Registry.
 May contain public sector information licensed under the Open Government Licence v3.0.



Infrastructure Planning (Applications: Prescribed Forms and Procedure) Regulations 2009 - Regulation 5(2)(i) and 5(2)(n)

Ver	Date	Description Of Change
00	NOV 2021	SUBMISSION FOR DCO APPLICATION

DRAWING STATUS: SUBMISSION FOR DCO APPLICATION



WSP House, 70 Chancery Lane, London WC2A 1AF, UK
 T +44 (0)20 7314 5000
 wsp.com

CLIENT:

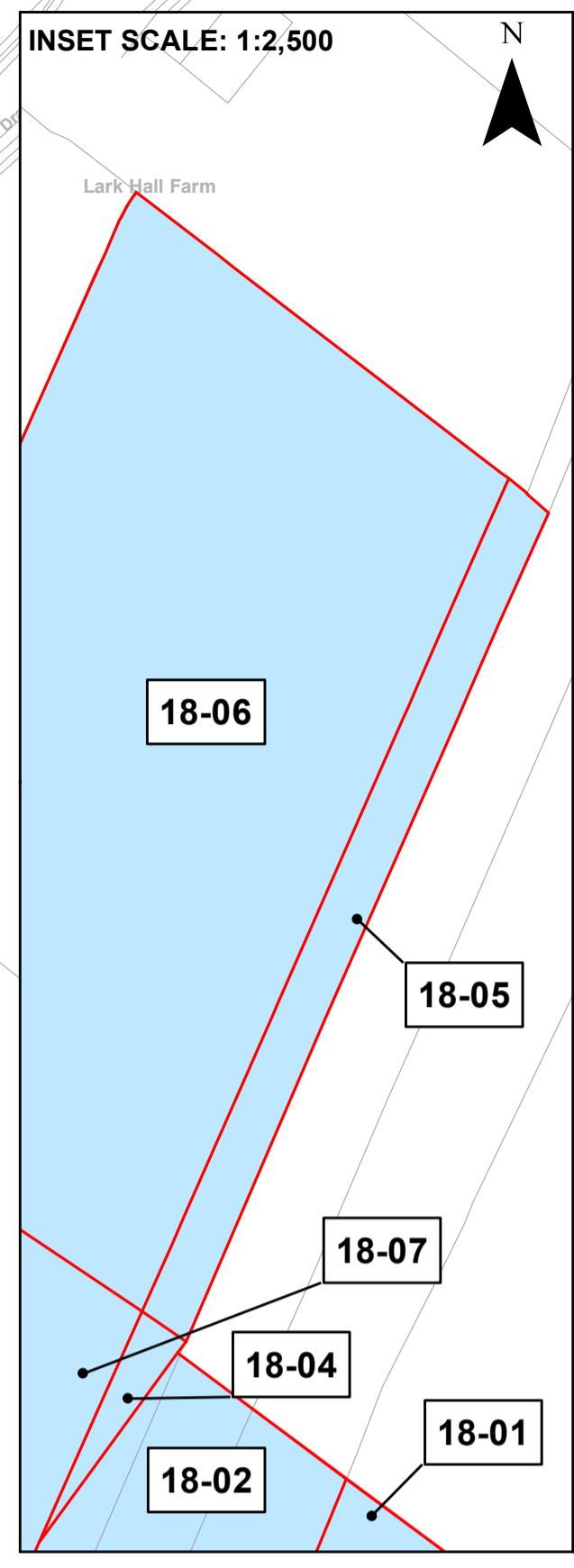
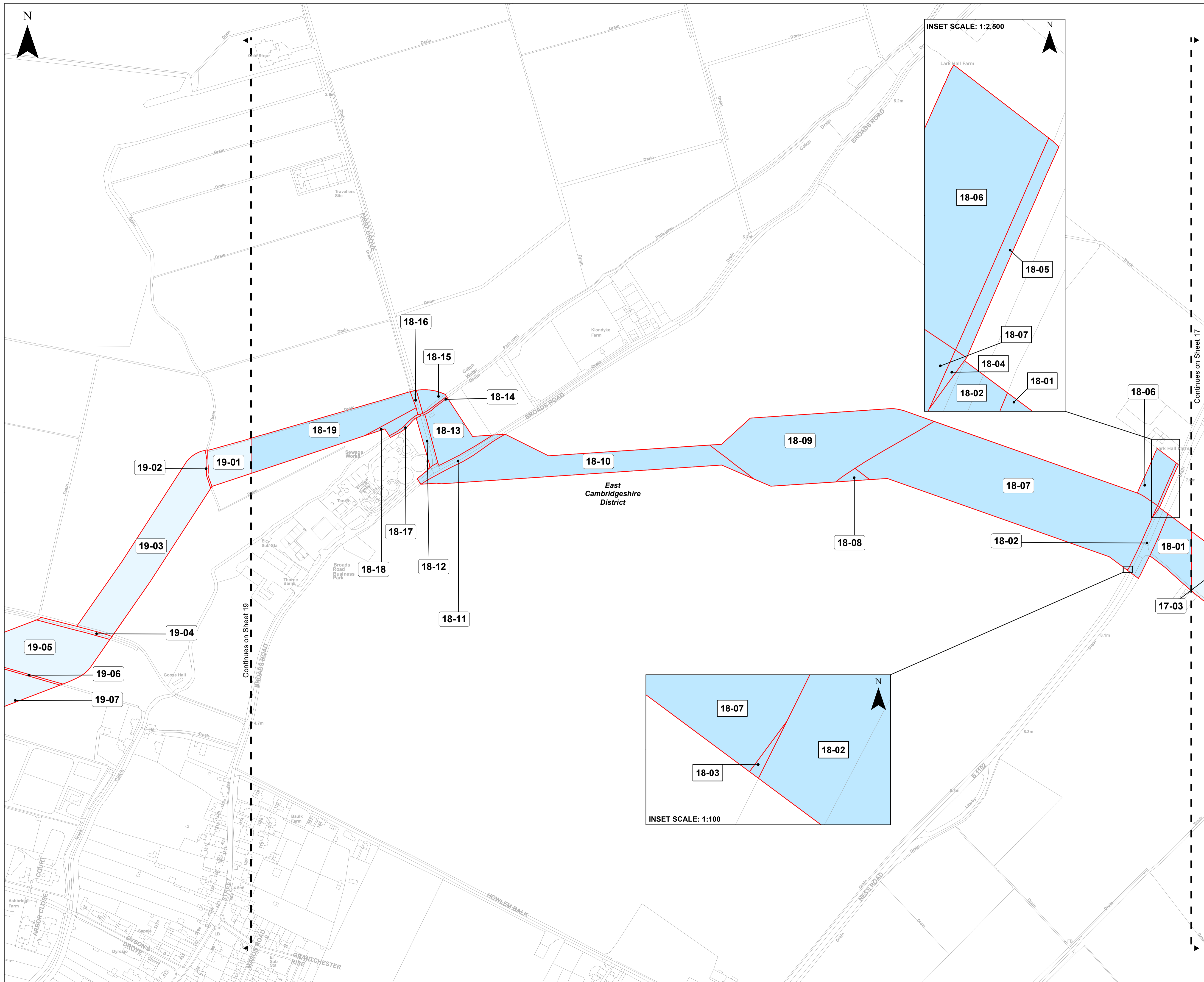


PROJECT: Sunnica Energy Farm Development Consent Order (DCO)

TITLE: Application Document Reference [EN010106/APP/2.1]
 Land and Crown Land Plans
 Sheet 17 of 24

SCALE @ A1: 1:2,500	CHECKED: SA	APPROVED: VB
PROJECT No: 70050915	DESIGNED: NM	DRAWN: LH
		DATE: 16/11/2021

DRAWING No: 70050915-211116-WSP-PLN-DCO-001-LH-0	REV: 00
--	---------



The Sunnica Energy Farm Order

Land Plans

Sheet 18 of 24

Key

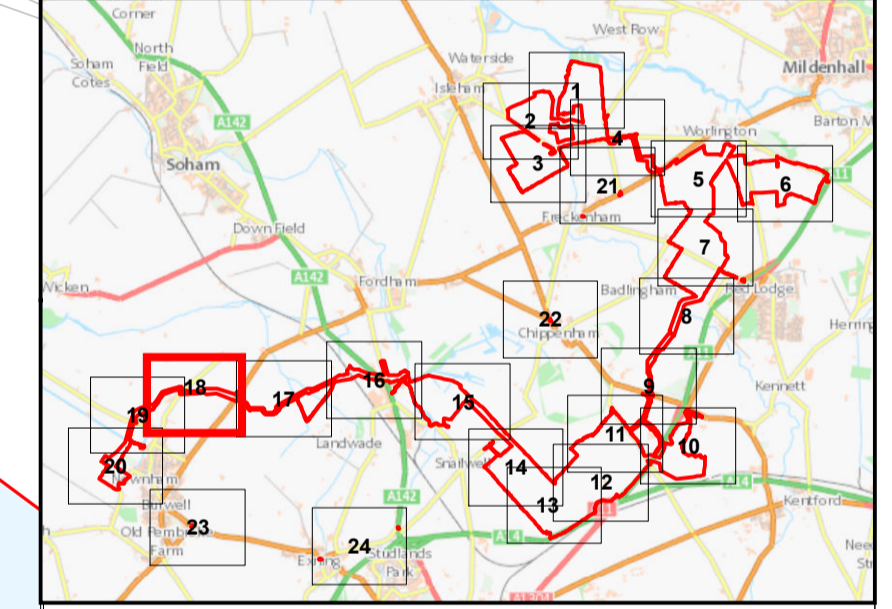
- Order limits – the area within which the authorised development may be carried out
- Order land – freehold and leasehold to be compulsorily acquired and in relation to which it is proposed to extinguish easements, servitudes and other private rights. Land to be possessed temporarily and, during any period of temporary possession the exercise of easements, servitudes and other private rights, are to be suspended.
- Order land – new rights to be compulsorily acquired and restrictive covenants to be imposed and land in relation to which existing easements, servitudes and other private rights the exercise of which is inconsistent with the rights and restrictions acquired pursuant to the Order are to be extinguished. Land to be possessed temporarily and, during any period of temporary possession the exercise of easements, servitudes and other private rights, are to be suspended.
- No powers
- Crown Land
- Local Authority Boundary

0 50 100 150 200 Metres

Notes

- All dimensions are in metres unless stated otherwise
- These Land Plans should be read in conjunction with other plans and documents in the Development Consent Order. In particular the Book of Reference (Application Document Reference: EN010106/APP/4.3) and the Statement of Reasons (Application Document Reference: EN010106/APP/4.1).

© Crown copyright and database rights 2020. Ordnance Survey 0100031673.
 © Crown copyright material is reproduced with the permission of Land Registry under delegated authority from the controller of HMSO.
 This material may not be copied, distributed, sold or published without the formal permission of Land Registry.
 May contain public sector information licensed under the Open Government Licence v3.0.



Infrastructure Planning (Applications: Prescribed Forms and Procedure) Regulations 2009 - Regulation 5(2)(l) and 5(2)(n)

Ver	Date	Description Of Change
00	NOV 2021	SUBMISSION FOR DCO APPLICATION

DRAWING STATUS: SUBMISSION FOR DCO APPLICATION

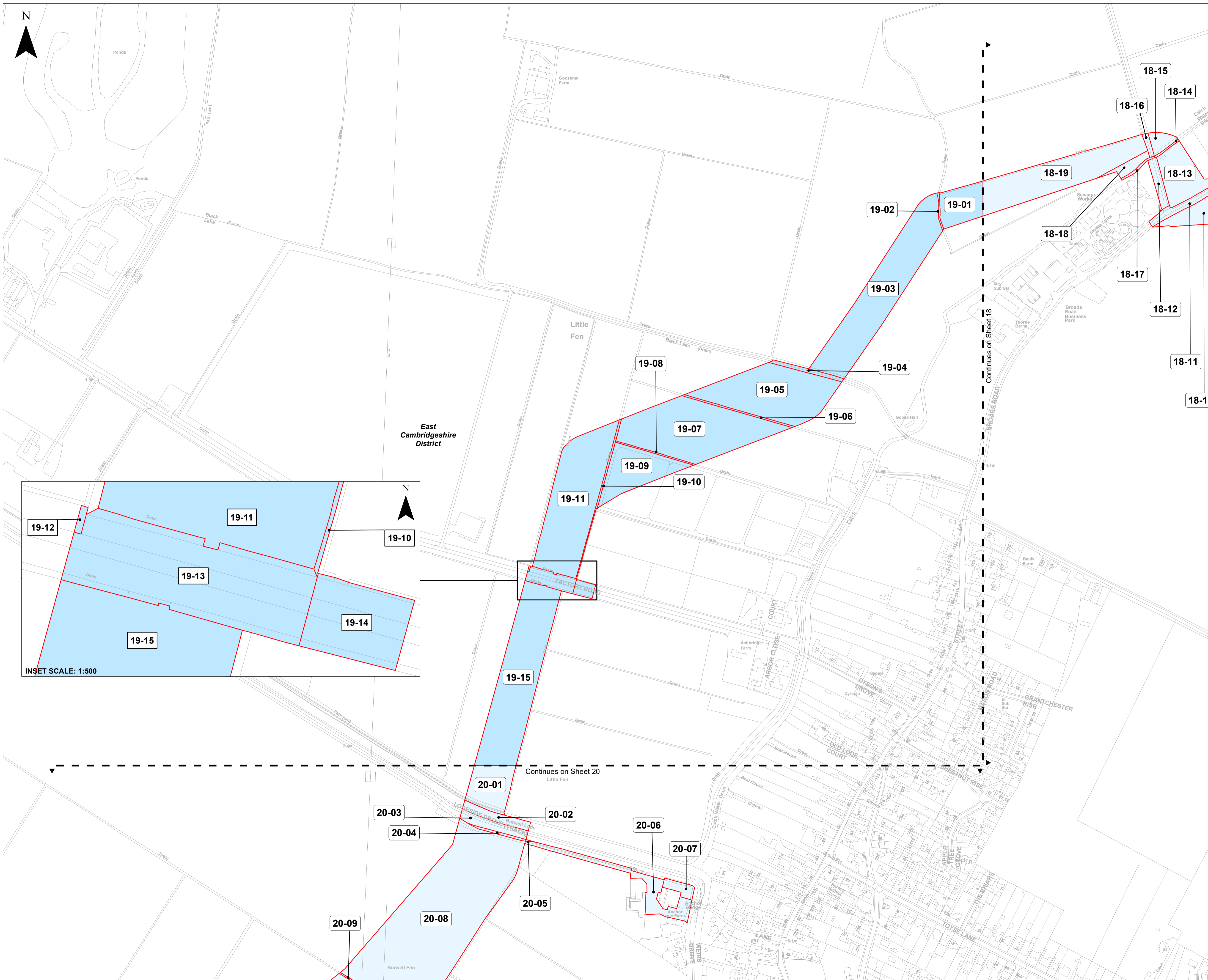
WSP House, 70 Chancery Lane, London WC2A 1AF, UK
 T +44 (0)20 7314 5000
 wsp.com

CLIENT:

PROJECT: Sunnica Energy Farm Development Consent Order (DCO)

TITLE: Application Document Reference [EN010106/APP/2.1]
 Land and Crown Land Plans
 Sheet 18 of 24

SCALE @ A1: 1:2,500	CHECKED: SA	APPROVED: VB
PROJECT No: 70050915	DESIGNED: NM	DATE: 16/11/2021
DRAWN: LH	REV: 00	



The Sunnica Energy Farm Order

Land Plans

Sheet 19 of 24

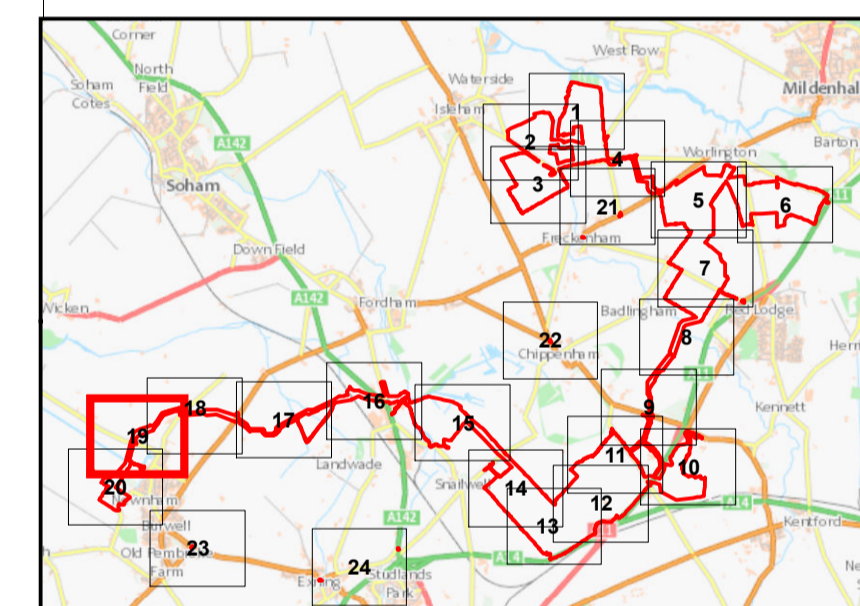
Key

- Order limits – the area within which the authorised development may be carried out
- Order land – freehold and leasehold to be compulsorily acquired and in relation to which it is proposed to extinguish easements, servitudes and other private rights. Land to be possessed temporarily and, during any period of temporary possession the exercise of easements, servitudes and other private rights, are to be suspended.
- Order land – new rights to be compulsorily acquired and restrictive covenants to be imposed and land in relation to which existing easements, servitudes and other private rights the exercise of which is inconsistent with the rights and restrictions acquired pursuant to the Order are to be extinguished. Land to be possessed temporarily and, during any period of temporary possession the exercise of easements, servitudes and other private rights, are to be suspended.
- No powers
- Crown Land
- Local Authority Boundary

Notes

- All dimensions are in metres unless stated otherwise
- These Land Plans should be read in conjunction with other plans and documents in the Development Consent Order. In particular the Book of Reference (Application Document Reference: EN010106/APP/4.3) and the Statement of Reasons (Application Document Reference: EN010106/APP/4.1).

© Crown copyright and database rights 2020. Ordnance Survey 0100031673.
 © Crown copyright material is reproduced with the permission of Land Registry under delegated authority from the controller of HMSO.
 This material may not be copied, distributed, sold or published without the formal permission of Land Registry.
 May contain public sector information licensed under the Open Government Licence v3.0.



Infrastructure Planning (Applications: Prescribed Forms and Procedure) Regulations 2009 - Regulation 5(2)(i) and 5(2)(n)

Ver	Date	Description of Change
00	NOV 2021	SUBMISSION FOR DCO APPLICATION

DRAWING STATUS: SUBMISSION FOR DCO APPLICATION

WSP House, 70 Chancery Lane, London WC2A 1AF, UK
 T +44 (0)20 7314 5000
 wsp.com

CLIENT:

PROJECT: Sunnica Energy Farm Development Consent Order (DCO)

TITLE: Application Document Reference [EN010106/APP/2.1]
 Land and Crown Land Plans
 Sheet 19 of 24

SCALE @ A1: 1:2,500	CHECKED: SA	APPROVED: VB
PROJECT No: 70050915	DESIGNED: NM	DATE: 16/11/2021
DRAWING No: 70050915-211116-WSP-PLN-DCO-001-LH-0	DRAWN: LH	REV: 00



Continues on Sheet 19

The Sunnica Energy Farm Order

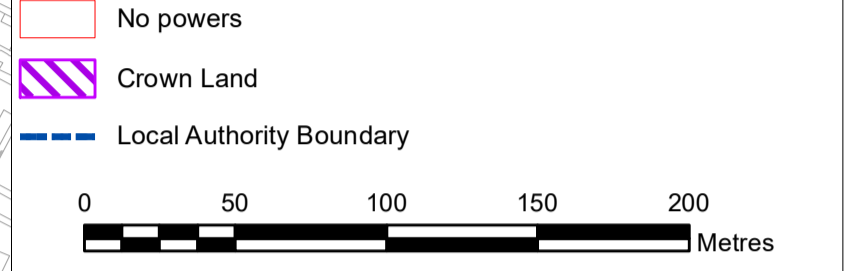
Land Plans

Sheet 20 of 24

Key

- Order limits – the area within which the authorised development may be carried out
- Order land – freehold and leasehold to be compulsorily acquired and in relation to which it is proposed to extinguish easements, servitudes and other private rights. Land to be possessed temporarily and, during any period of temporary possession the exercise of easements, servitudes and other private rights, are to be suspended.
- Order land – new rights to be compulsorily acquired and restrictive covenants to be imposed and land in relation to which existing easements, servitudes and other private rights the exercise of which is inconsistent with the rights and restrictions acquired pursuant to the Order are to be extinguished. Land to be possessed temporarily and, during any period of temporary possession the exercise of easements, servitudes and other private rights, are to be suspended.

- No powers
- Crown Land
- Local Authority Boundary



Notes

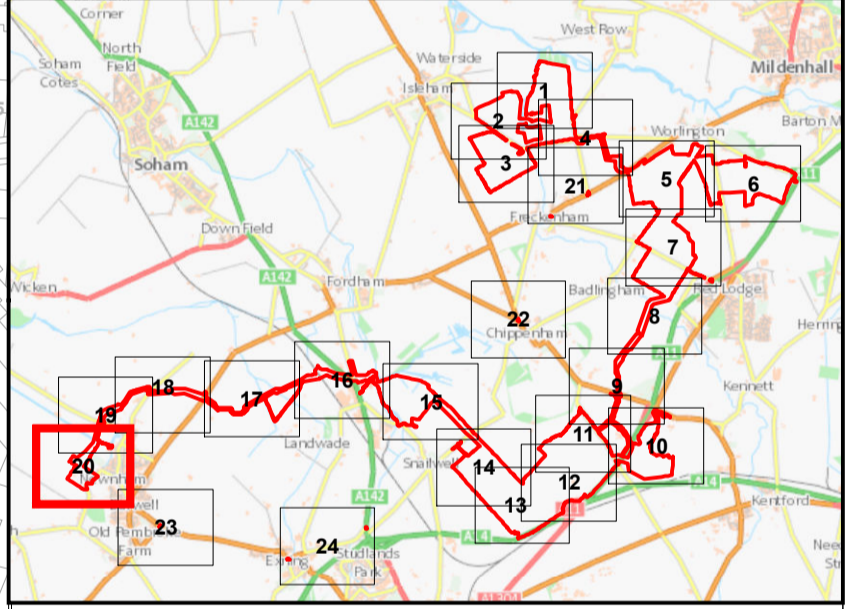
- All dimensions are in metres unless stated otherwise
- These Land Plans should be read in conjunction with other plans and documents in the Development Consent Order. In particular the Book of Reference (Application Document Reference: EN010106/APP/4.3) and the Statement of Reasons (Application Document Reference: EN010106/APP/4.1).

© Crown copyright and database rights 2020. Ordnance Survey 0100031673.

© Crown copyright material is reproduced with the permission of Land Registry under delegated authority from the controller of HMSO.

This material may not be copied, distributed, sold or published without the formal permission of Land Registry.

May contain public sector information licensed under the Open Government Licence v3.0.



Infrastructure Planning (Applications: Prescribed Forms and Procedure) Regulations 2009 - Regulation 5(2)(i) and 5(2)(n)

Ver	Date	Description of Change
00	NOV 2021	SUBMISSION FOR DCO APPLICATION

DRAWING STATUS: SUBMISSION FOR DCO APPLICATION

WSP House, 70 Chancery Lane, London WC2A 1AF, UK
T +44 (0)20 7314 5000
wsp.com

PROJECT: Sunnica Energy Farm Development Consent Order (DCO)

TITLE: Application Document Reference [EN010106/APP/2.1]
Land and Crown Land Plans
Sheet 20 of 24

SCALE @ A1: 1:2,500	CHECKED: SA	APPROVED: VB
PROJECT No: 70050915	DESIGNED: NM	DRAWN: LH
		DATE: 16/11/2021

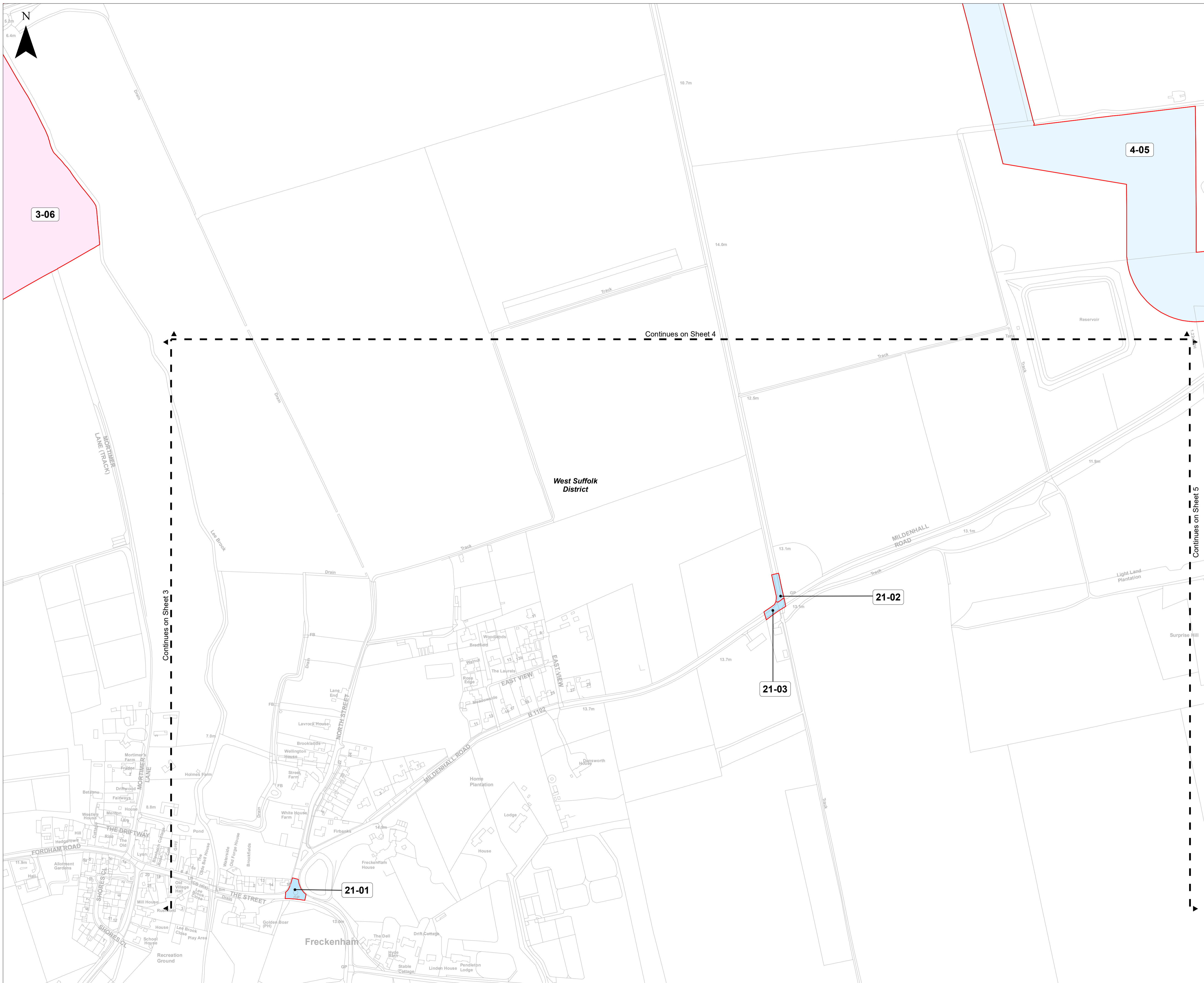
DRAWING No: 70050915-211116-WSP-PLN-DCO-001-LH-0	REV: 00
--	---------

© WSP UK Ltd

INSET SCALE: 1:500

INSET SCALE: 1:500

Continues on Sheet 23



The Sunnica Energy Farm Order

Land Plans

Sheet 21 of 24

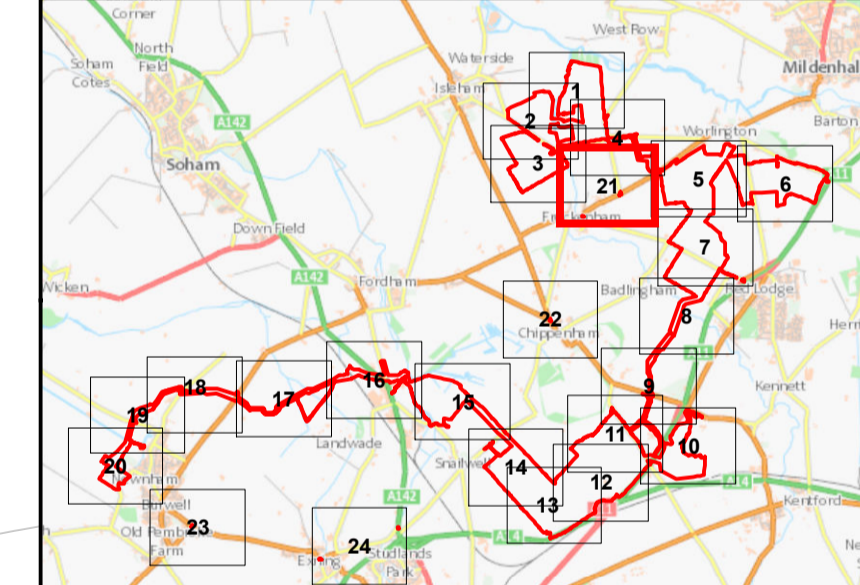
Key

- Order limits – the area within which the authorised development may be carried out
- Order land – freehold and leasehold to be compulsorily acquired and in relation to which it is proposed to extinguish easements, servitudes and other private rights. Land to be possessed temporarily and, during any period of temporary possession the exercise of easements, servitudes and other private rights, are to be suspended.
- Order land – new rights to be compulsorily acquired and restrictive covenants to be imposed and land in relation to which existing easements, servitudes and other private rights the exercise of which is inconsistent with the rights and restrictions acquired pursuant to the Order are to be extinguished. Land to be possessed temporarily and, during any period of temporary possession the exercise of easements, servitudes and other private rights, are to be suspended.
- No powers
- Crown Land
- Local Authority Boundary

0 50 100 150 200 Metres

Notes

1. All dimensions are in metres unless stated otherwise
 2. These Land Plans should be read in conjunction with other plans and documents in the Development Consent Order. In particular the Book of Reference (Application Document Reference: EN010106/APP/4.3) and the Statement of Reasons (Application Document Reference: EN010106/APP/4.1).
- © Crown copyright and database rights 2020. Ordnance Survey 0100031673.
- © Crown copyright material is reproduced with the permission of Land Registry under delegated authority from the controller of HMSO.
- This material may not be copied, distributed, sold or published without the formal permission of Land Registry.
- May contain public sector information licensed under the Open Government Licence v3.0.



Infrastructure Planning (Applications: Prescribed Forms and Procedure) Regulations 2009 - Regulation 5(2)(i) and 5(2)(n)

Ver	Date	Description of Change
00	NOV 2021	SUBMISSION FOR DCO APPLICATION

DRAWING STATUS: SUBMISSION FOR DCO APPLICATION



WSP House, 70 Chancery Lane, London WC2A 1AF, UK
T +44 (0)20 7314 5000
wsp.com

CLIENT:


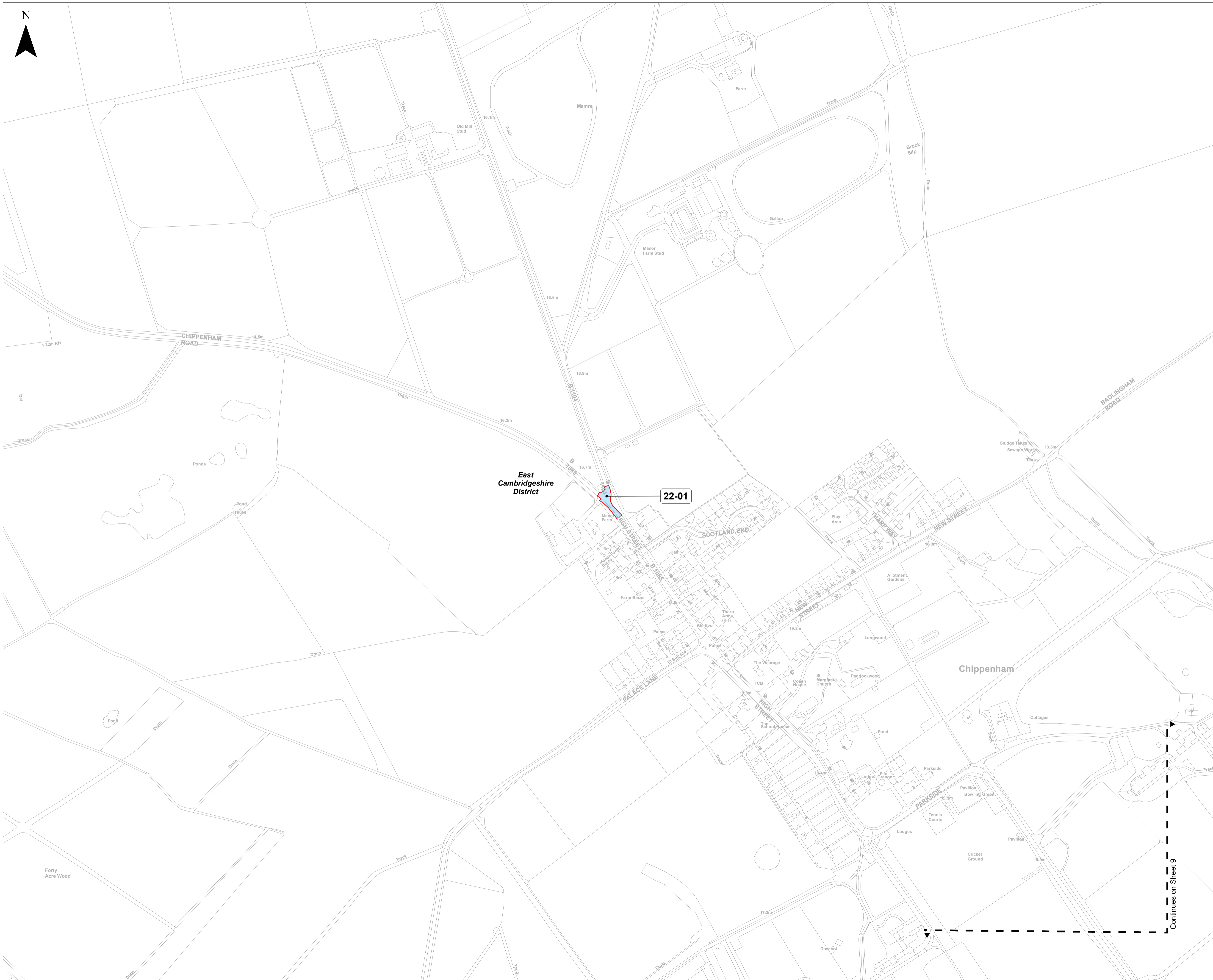


PROJECT: Sunnica Energy Farm Development Consent Order (DCO)

TITLE: Application Document Reference [EN010106/APP/2.1]
Land and Crown Land Plans
Sheet 21 of 24

SCALE @ A1: 1:2,500	CHECKED: SA	APPROVED: VB
PROJECT No: 70050915	DESIGNED: NM	DRAWN: LH
		DATE: 16/11/2021

DRAWING No: 70050915-211116-WSP-PLN-DCO-001-LH-0	REV: 00
--	---------



The Sunnica Energy Farm Order

Land Plans

Sheet 22 of 24

Key

- Order limits – the area within which the authorised development may be carried out
- Order land – freehold and leasehold to be compulsorily acquired and in relation to which it is proposed to extinguish easements, servitudes and other private rights. Land to be possessed temporarily and, during any period of temporary possession the exercise of easements, servitudes and other private rights, are to be suspended.
- Order land – new rights to be compulsorily acquired and restrictive covenants to be imposed and land in relation to which existing easements, servitudes and other private rights the exercise of which is inconsistent with the rights and restrictions acquired pursuant to the Order are to be extinguished. Land to be possessed temporarily and, during any period of temporary possession the exercise of easements, servitudes and other private rights, are to be suspended.
- No powers
- Crown Land
- Local Authority Boundary

0 50 100 150 200 Metres

Notes

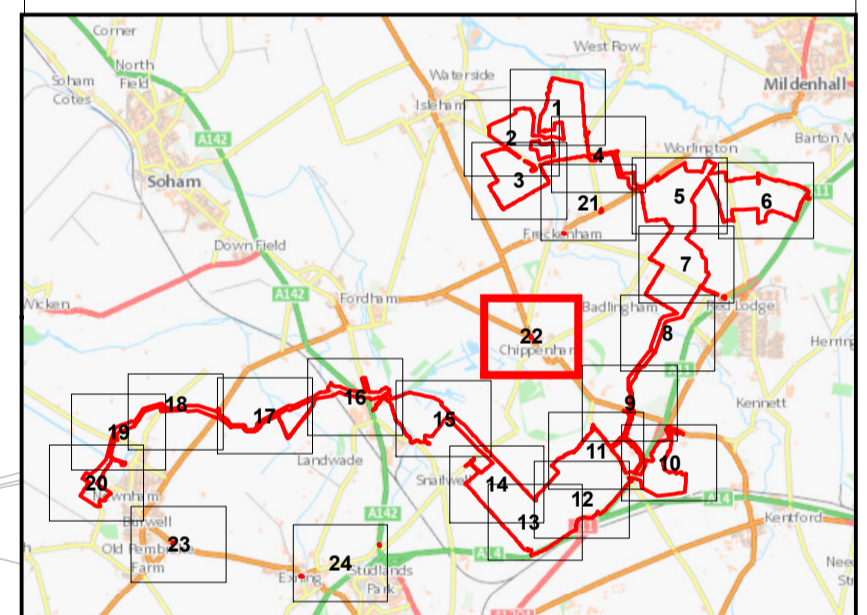
1. All dimensions are in metres unless stated otherwise
2. These Land Plans should be read in conjunction with other plans and documents in the Development Consent Order. In particular the Book of Reference (Application Document Reference: EN010106/APP/4.3) and the Statement of Reasons (Application Document Reference: EN010106/APP/4.1).

© Crown copyright and database rights 2020. Ordnance Survey 0100031673.

© Crown copyright material is reproduced with the permission of Land Registry under delegated authority from the controller of HMSO.

This material may not be copied, distributed, sold or published without the formal permission of Land Registry.

May contain public sector information licensed under the Open Government Licence v3.0.



Infrastructure Planning (Applications: Prescribed Forms and Procedure) Regulations 2009 - Regulation 5(2)(i) and 5(2)(n)

Ver	Date	Description of Change
00	NOV 2021	SUBMISSION FOR DCO APPLICATION

DRAWING STATUS: SUBMISSION FOR DCO APPLICATION



WSP House, 70 Chancery Lane, London WC2A 1AF, UK
T +44 (0)20 7314 5000
wsp.com

CLIENT:



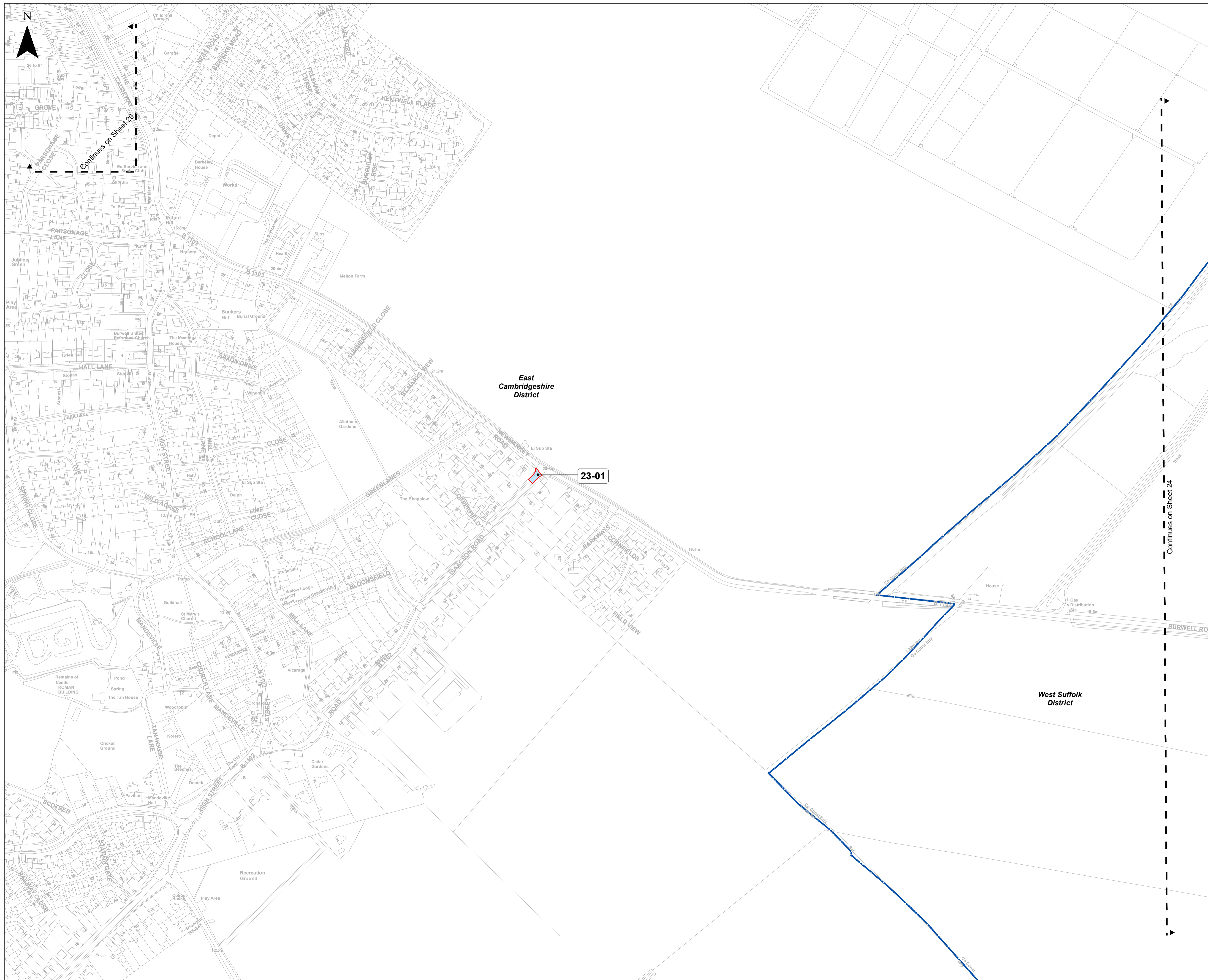
PROJECT: Sunnica Energy Farm Development Consent Order (DCO)

TITLE: Application Document Reference [EN010106/APP/2.1]
Land and Crown Land Plans
Sheet 22 of 24

SCALE @ A1: 1:2,500	CHECKED: SA	APPROVED: VB
PROJECT No: 70050915	DESIGNED: NM	DRAWN: LH
		DATE: 16/11/2021

DRAWING No: 70050915-211116-WSP-PLN-DCO-001-LH-0	REV: 00
--	---------

Continues on Sheet 9



The Sunnica Energy Farm Order

Land Plans

Sheet 23 of 24

Key

- Order limits – the area within which the authorised development may be carried out
- Order land – freehold and leasehold to be compulsorily acquired and in relation to which it is proposed to extinguish easements, servitudes and other private rights. Land to be possessed temporarily and, during any period of temporary possession the exercise of easements, servitudes and other private rights, are to be suspended.
- Order land – new rights to be compulsorily acquired and restrictive covenants to be imposed and land in relation to which existing easements, servitudes and other private rights the exercise of which is inconsistent with the rights and restrictions acquired pursuant to the Order are to be extinguished. Land to be possessed temporarily and, during any period of temporary possession the exercise of easements, servitudes and other private rights, are to be suspended.
- No powers
- Crown Land
- Local Authority Boundary

0 50 100 150 200 Metres

Notes

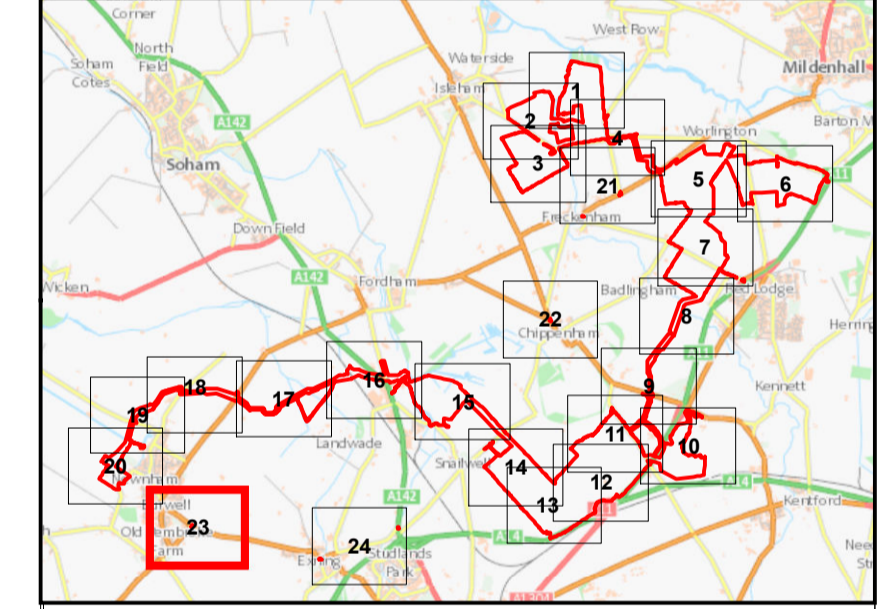
- All dimensions are in metres unless stated otherwise
- These Land Plans should be read in conjunction with other plans and documents in the Development Consent Order. In particular the Book of Reference (Application Document Reference: EN010106/APP/4.3) and the Statement of Reasons (Application Document Reference: EN010106/APP/4.1).

© Crown copyright and database rights 2020. Ordnance Survey 0100031673.

© Crown copyright material is reproduced with the permission of Land Registry under delegated authority from the controller of HMSO.

This material may not be copied, distributed, sold or published without the formal permission of Land Registry.

May contain public sector information licensed under the Open Government Licence v3.0.



Infrastructure Planning (Applications: Prescribed Forms and Procedure) Regulations 2009 - Regulation 5(2)(l) and 5(2)(n)

Ver	Date	Description of Change
00	NOV 2021	SUBMISSION FOR DCO APPLICATION

DRAWING STATUS: SUBMISSION FOR DCO APPLICATION

WSP House, 70 Chancery Lane, London WC2A 1AF, UK
T +44 (0)20 7314 5000
wsp.com

CLIENT:

PROJECT: Sunnica Energy Farm Development Consent Order (DCO)

TITLE: Application Document Reference [EN010106/APP/2.1]
Land and Crown Land Plans
Sheet 23 of 24

SCALE @ A1: 1:2,500	CHECKED: SA	APPROVED: VB
PROJECT No: 70050915	DESIGNED: NM	DATE: 16/11/2021

DRAWING No: 70050915-211116-WSP-PLN-DCO-001-LH-0	REV: 00
---	------------



Continues on Sheet 23

The Sunnica Energy Farm Order

Land Plans

Sheet 24 of 24

Key

- Order limits – the area within which the authorised development may be carried out
- Order land – freehold and leasehold to be compulsorily acquired and in relation to which it is proposed to extinguish easements, servitudes and other private rights. Land to be possessed temporarily and, during any period of temporary possession the exercise of easements, servitudes and other private rights, are to be suspended.
- Order land – new rights to be compulsorily acquired and restrictive covenants to be imposed and land in relation to which existing easements, servitudes and other private rights the exercise of which is inconsistent with the rights and restrictions acquired pursuant to the Order are to be extinguished. Land to be possessed temporarily and, during any period of temporary possession the exercise of easements, servitudes and other private rights, are to be suspended.
- No powers
- Crown Land
- Local Authority Boundary

0 50 100 150 200 Metres

Notes

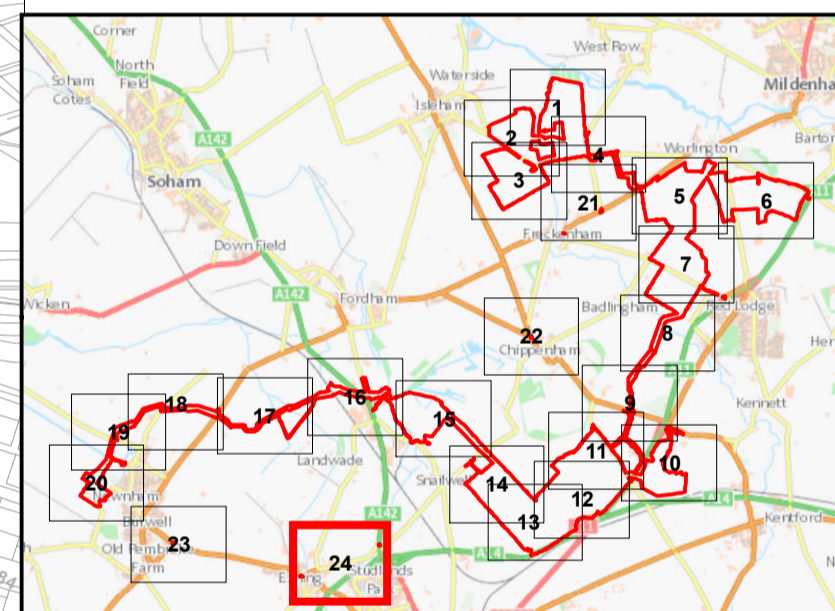
1. All dimensions are in metres unless stated otherwise
2. These Land Plans should be read in conjunction with other plans and documents in the Development Consent Order. In particular the Book of Reference (Application Document Reference: EN010106/APP/4.3) and the Statement of Reasons (Application Document Reference: EN010106/APP/4.1).

© Crown copyright and database rights 2020. Ordnance Survey 0100031673.

© Crown copyright material is reproduced with the permission of Land Registry under delegated authority from the controller of HMSO.

This material may not be copied, distributed, sold or published without the formal permission of Land Registry.

May contain public sector information licensed under the Open Government Licence v3.0.



Infrastructure Planning (Applications: Prescribed Forms and Procedure) Regulations 2009 - Regulation 5(2)(i) and 5(2)(n)

Ver	Date	Description of Change
00	NOV 2021	SUBMISSION FOR DCO APPLICATION

DRAWING STATUS: SUBMISSION FOR DCO APPLICATION

WSP House, 70 Chancery Lane, London WC2A 1AF, UK
T +44 (0)20 7314 5000
wsp.com

CLIENT:

PROJECT: Sunnica Energy Farm Development Consent Order (DCO)

TITLE: Application Document Reference [EN010106/APP/2.1]
Land and Crown Land Plans
Sheet 24 of 24

SCALE @ A1:	CHECKED:	APPROVED:
1:2,500	SA	VB
PROJECT No:	DESIGNED:	DRAWN:
70050915	NM	LH
		DATE:
		16/11/2021

DRAWING No:	REV:
70050915-211116-WSP-PLN-DCO-001-LH-0	00